



# Schor-slikraaien

Rammekenshoek

## Legenda

- Begin en eindpunten
- Schor-Slik raaien

Auteur: R. Jentink  
Datum: 05-4-2012  
Kaartnummer:

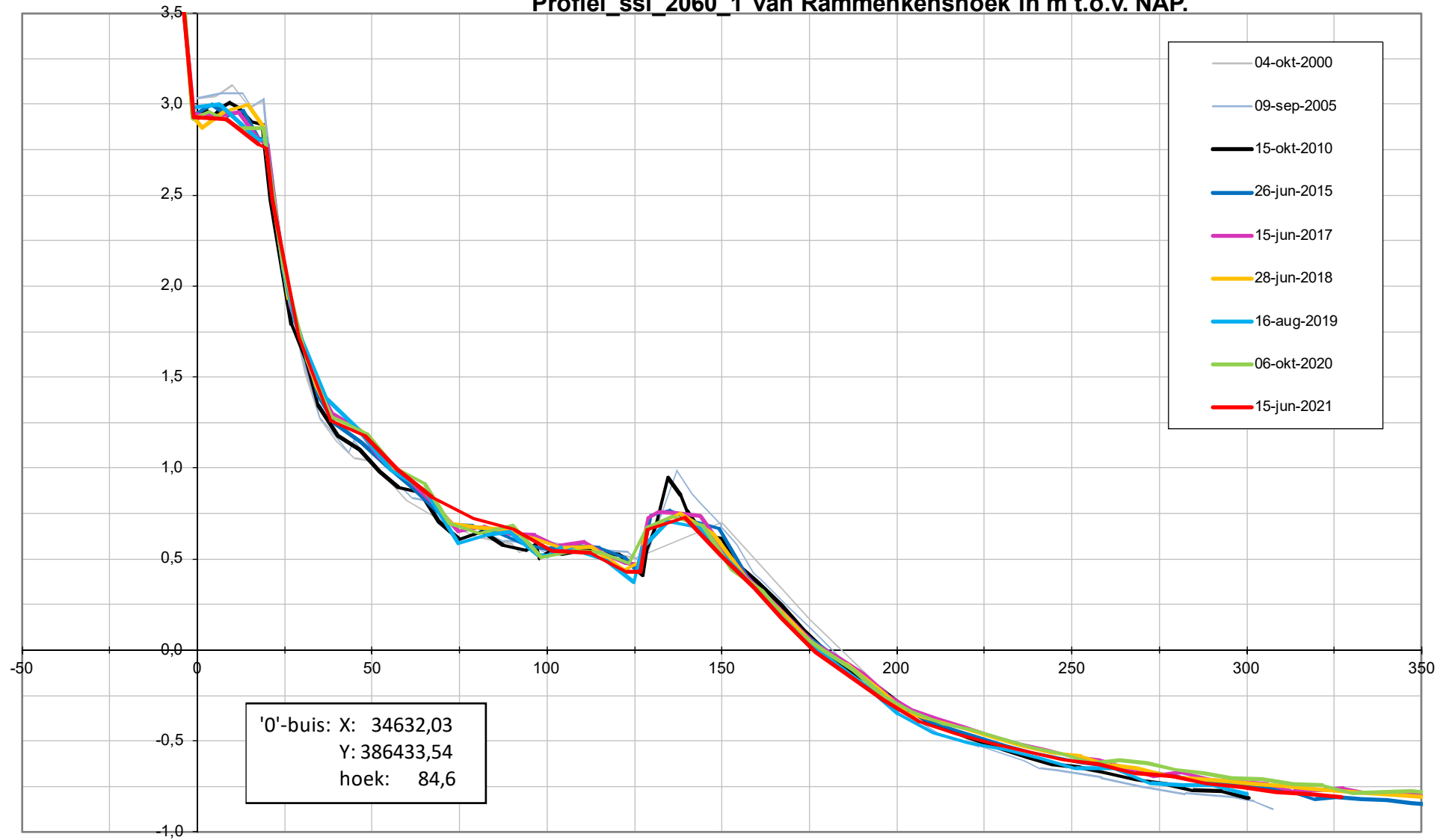
Schaal: 1:15.000  
Bron:

0 60 120 240 360 480 meter

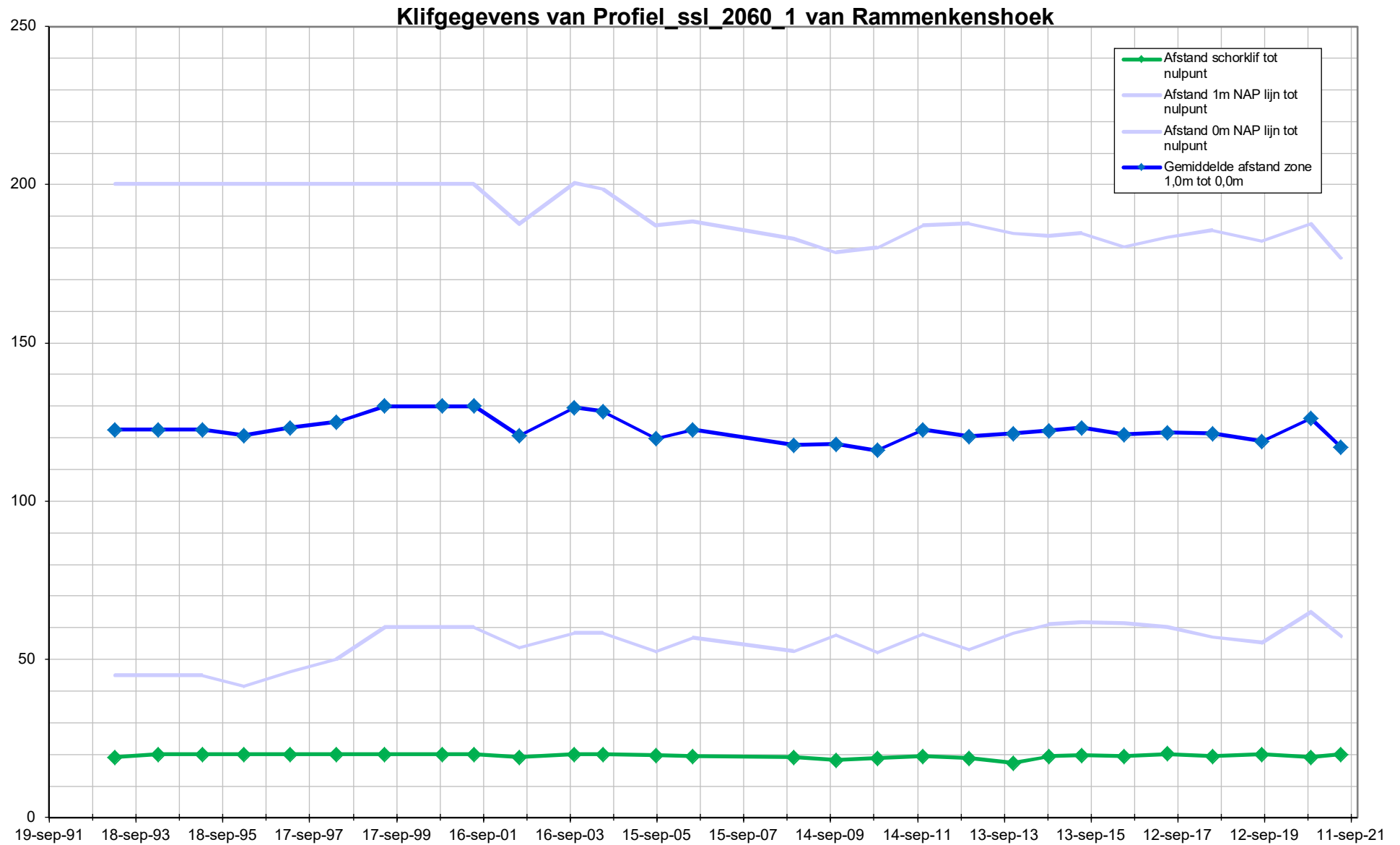


Ministerie van Verkeer en Waterstaat  
Rijkswaterstaat  
Meetadviesdienst Zeeland

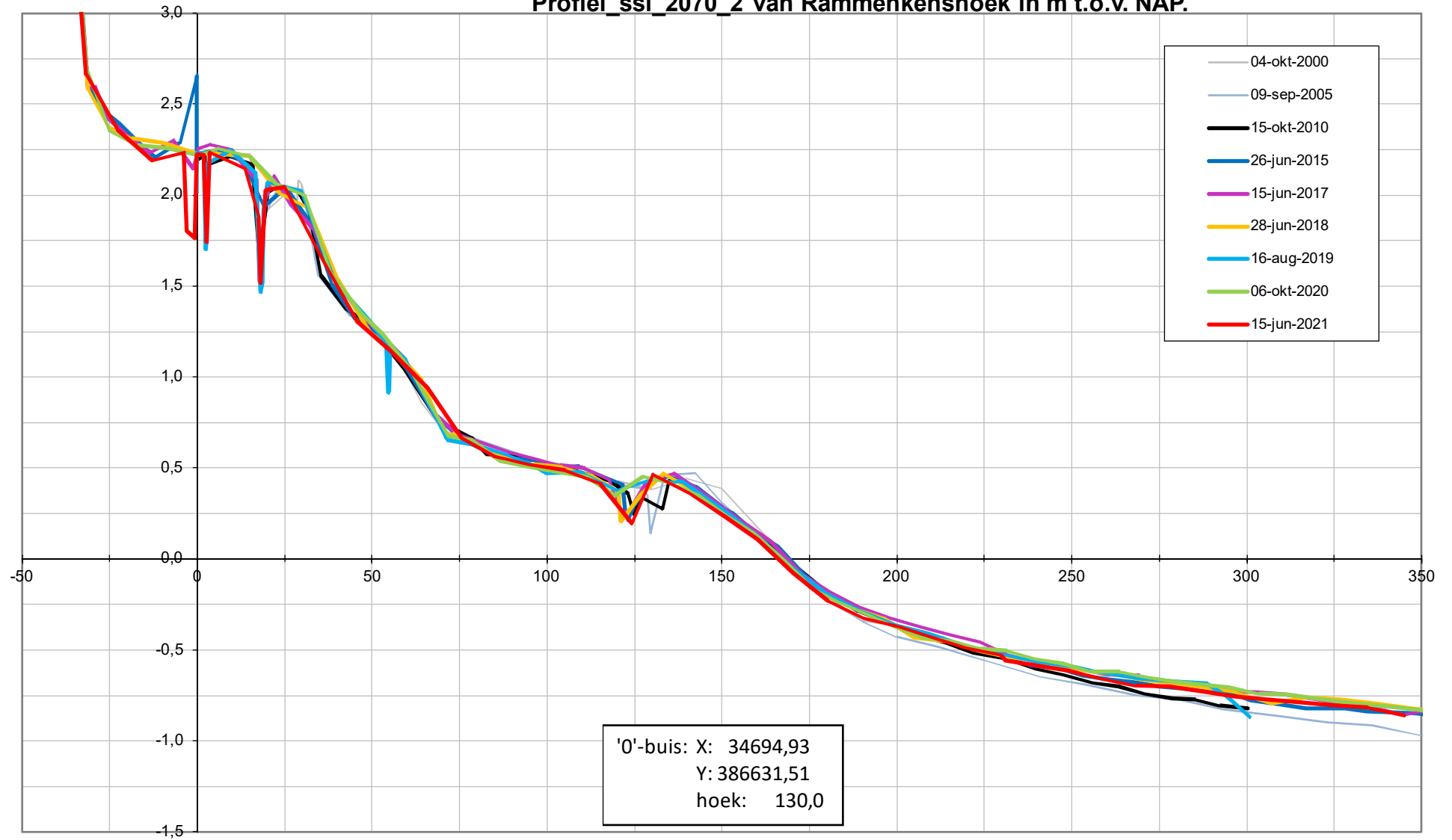
Profiel\_ssl\_2060\_1 van Rammenkenshoek in m t.o.v. NAP.



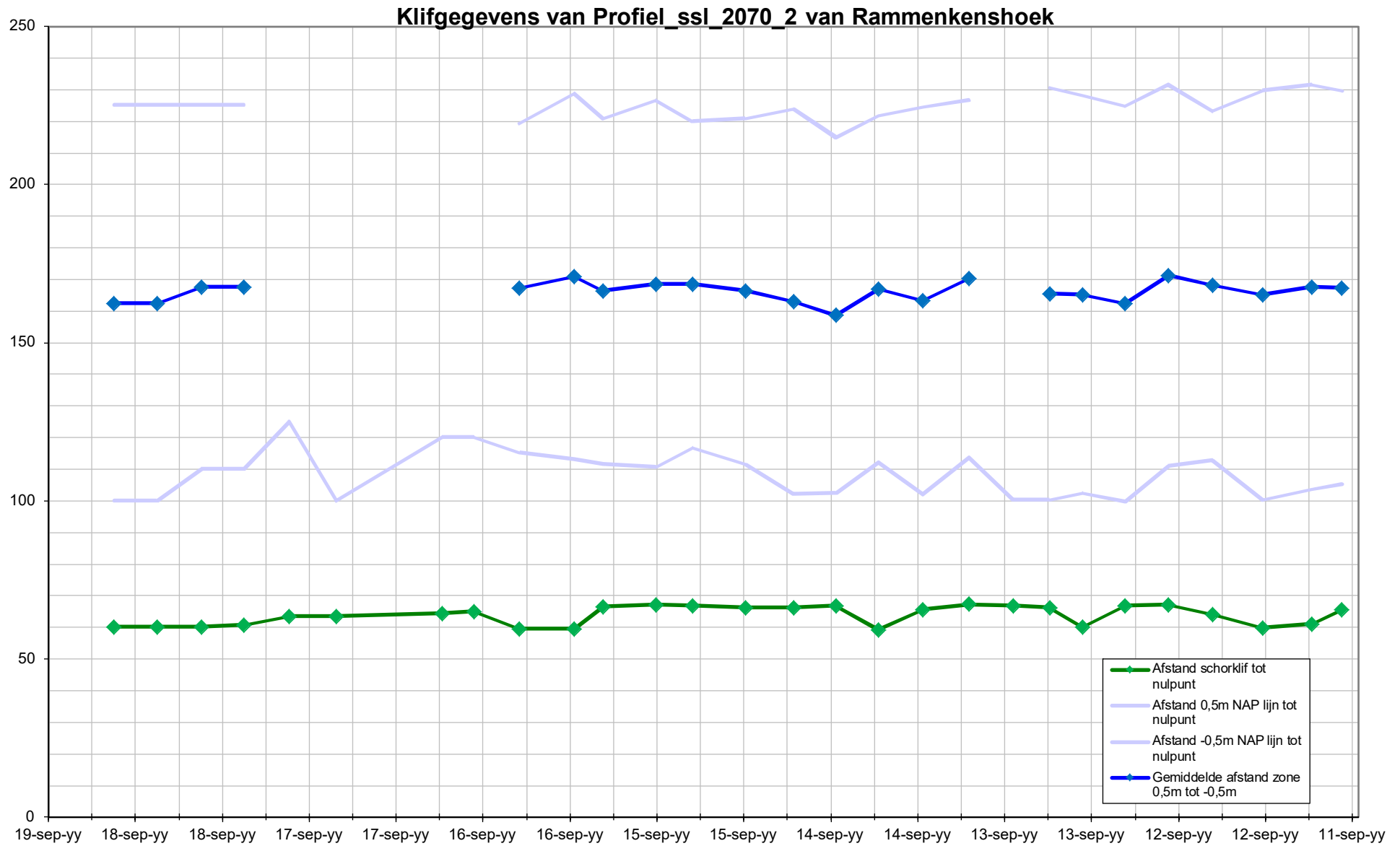




Profiel\_ssl\_2070\_2 van Rammenkenshoek in m t.o.v. NAP.









# Schor-slikraaien

Paulinapolder

## Legenda

- Begin en eindpunten
- Schor-Slik raaien

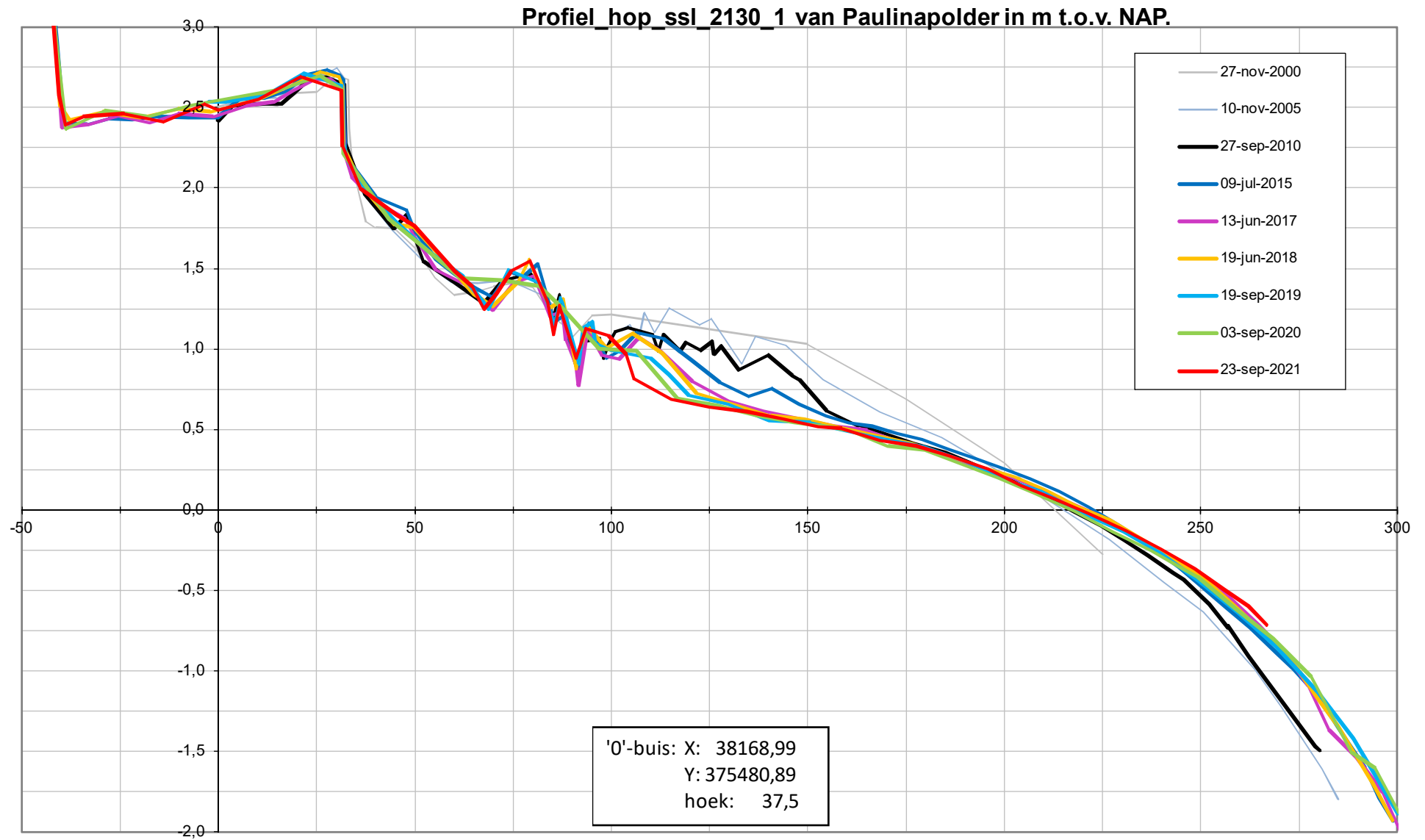
Auteur: R. Jentink  
Datum: 05-4-2012  
Kaartnummer:

Schaal: 1:15.000  
Bron:

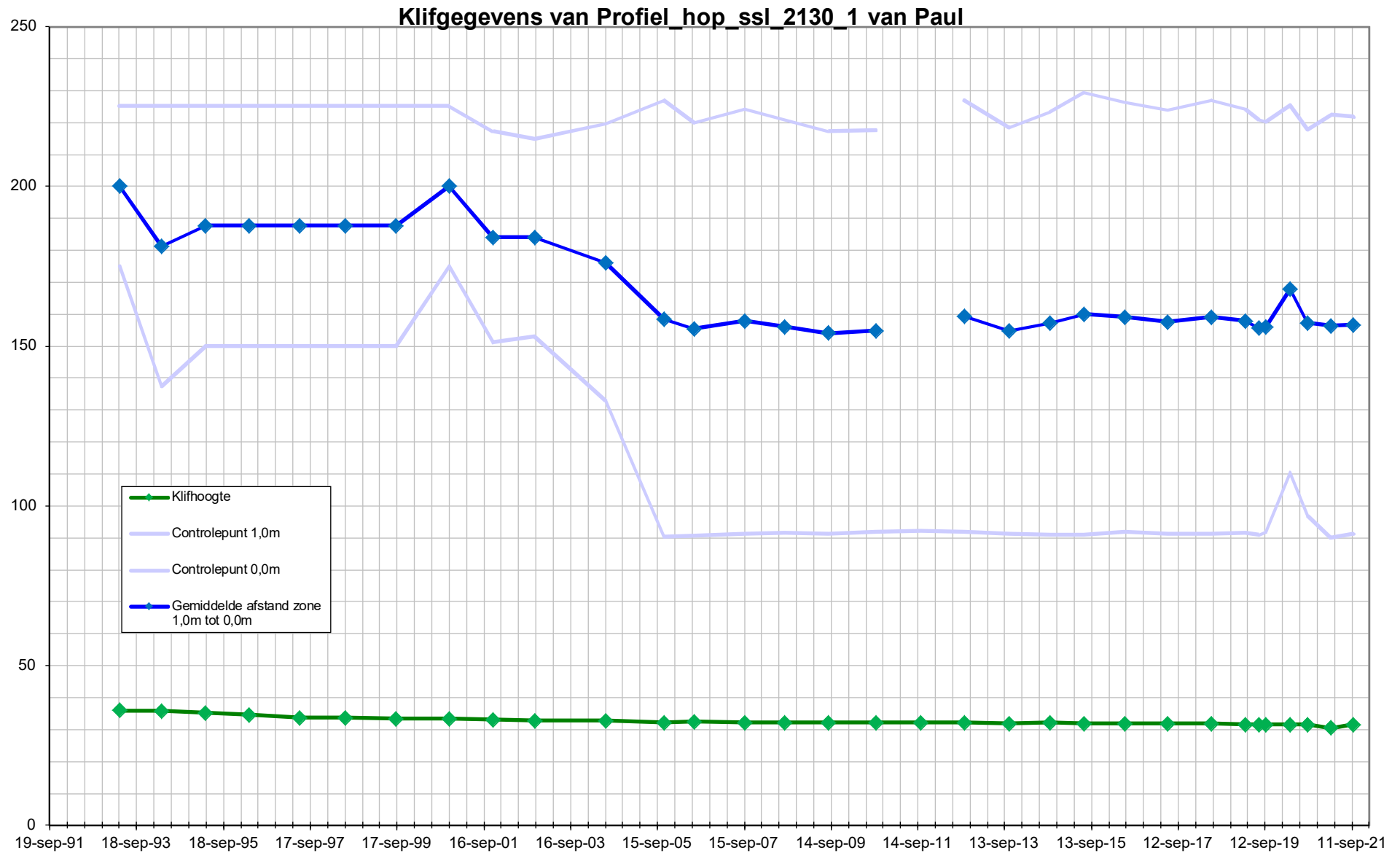
0 60 120 240 360 480 meter



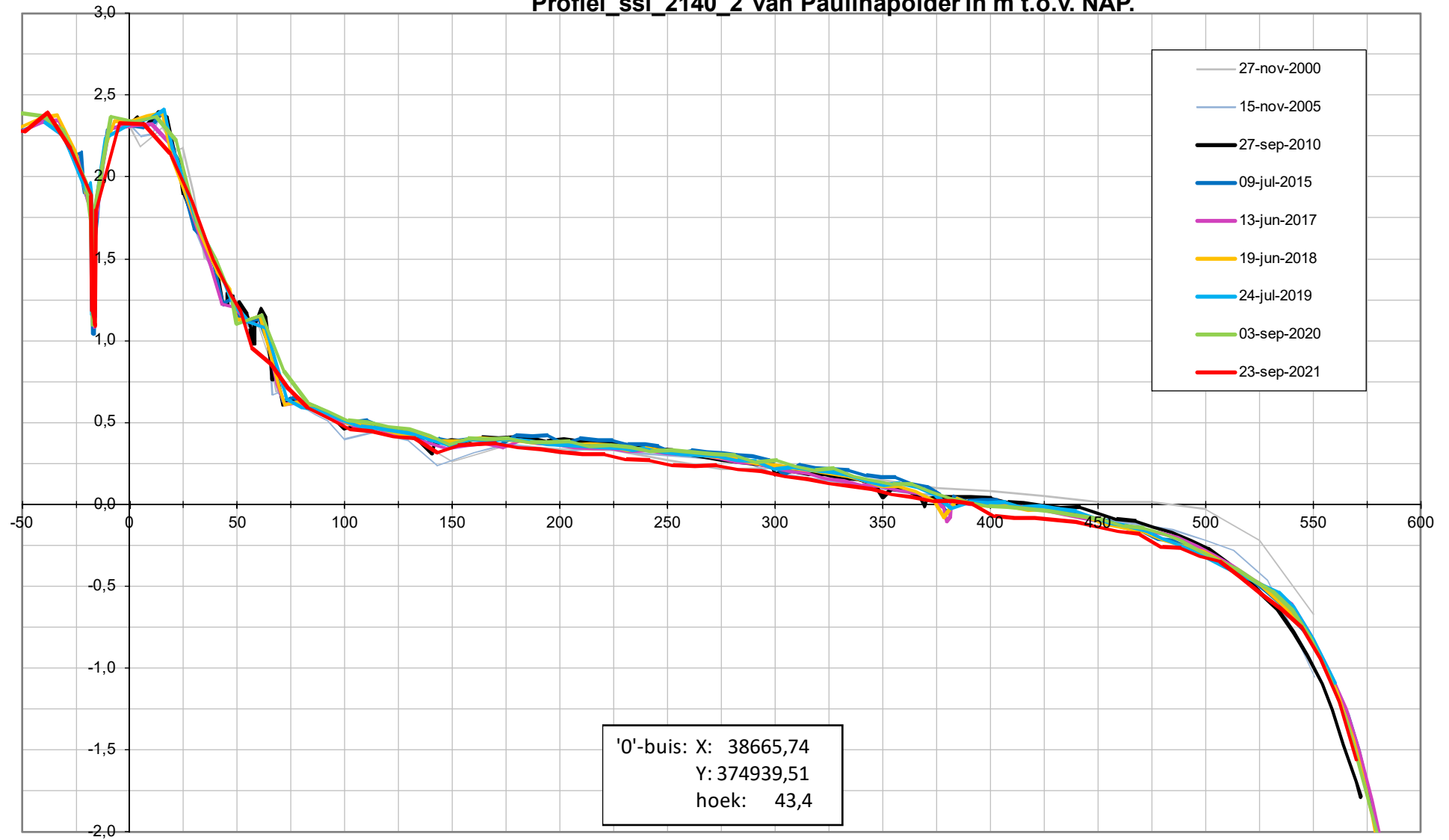
Ministerie van Verkeer en Waterstaat  
Rijkswaterstaat  
Meetadviesdienst Zeeland

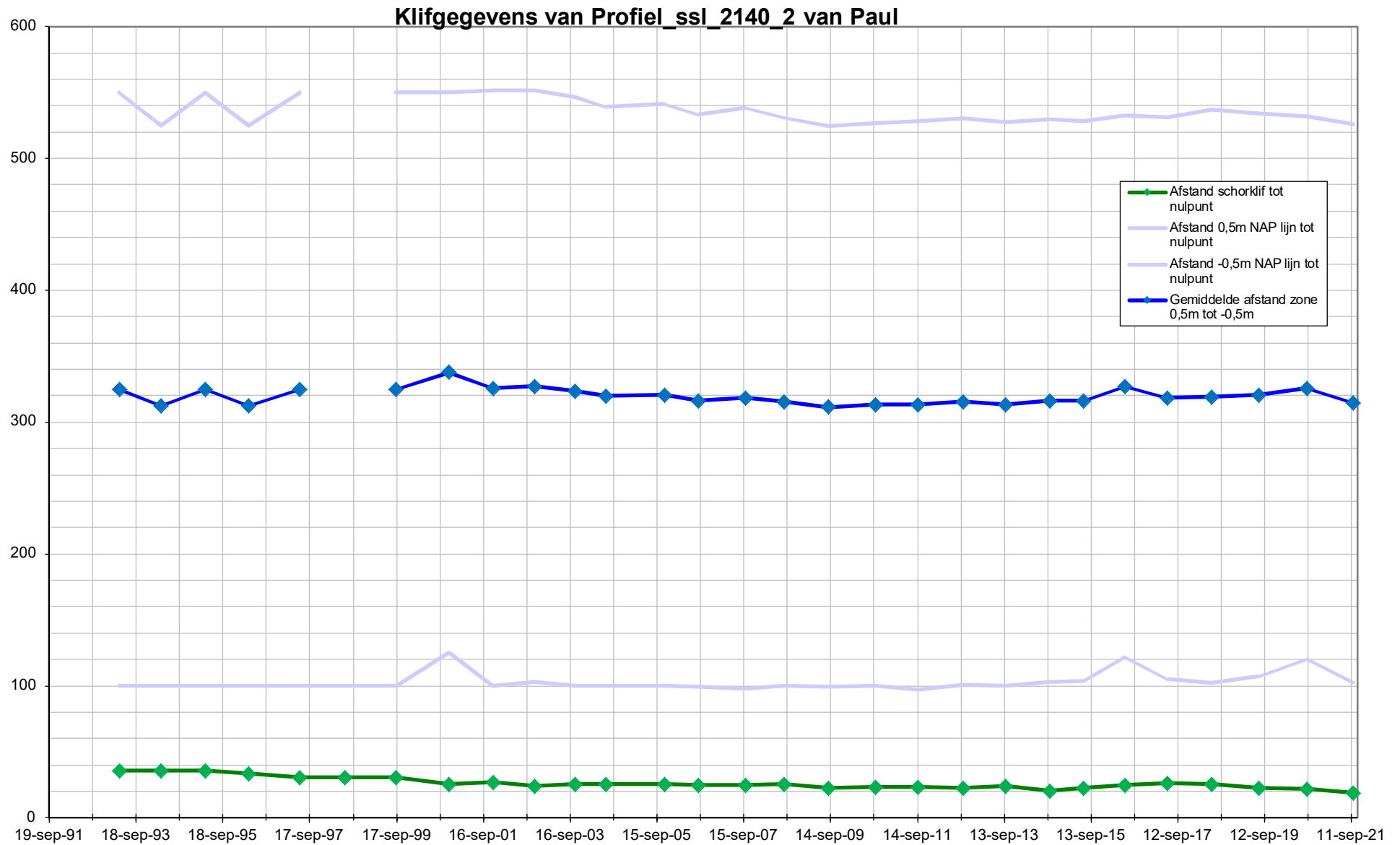




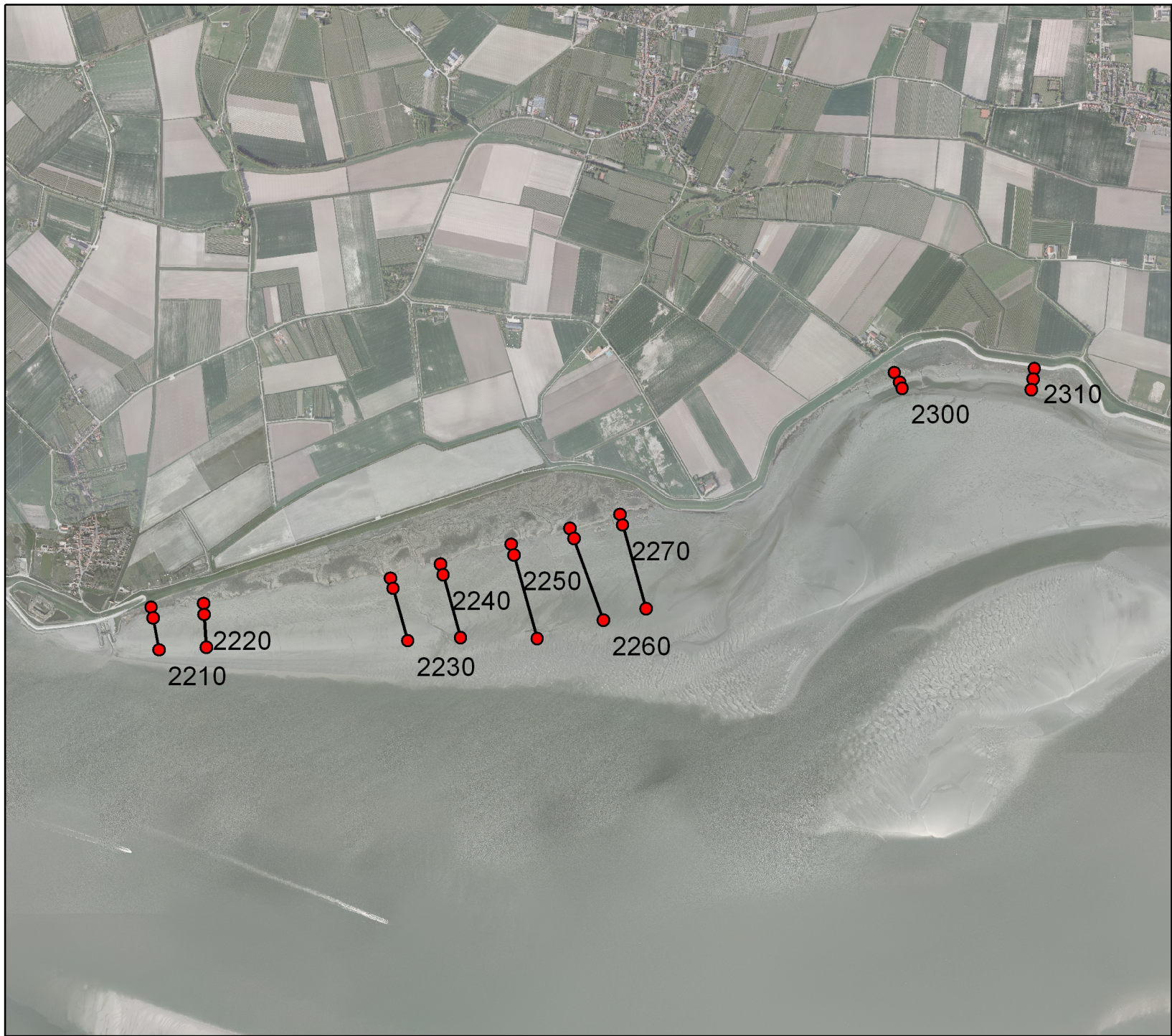


Profiel\_ssl\_2140\_2 van Paulinapolder in m t.o.v. NAP.









# Schor-slikraaien

Zuidgors, Baarland

## Legenda

- Begin en eindpunten
- Schor-Slik raaien

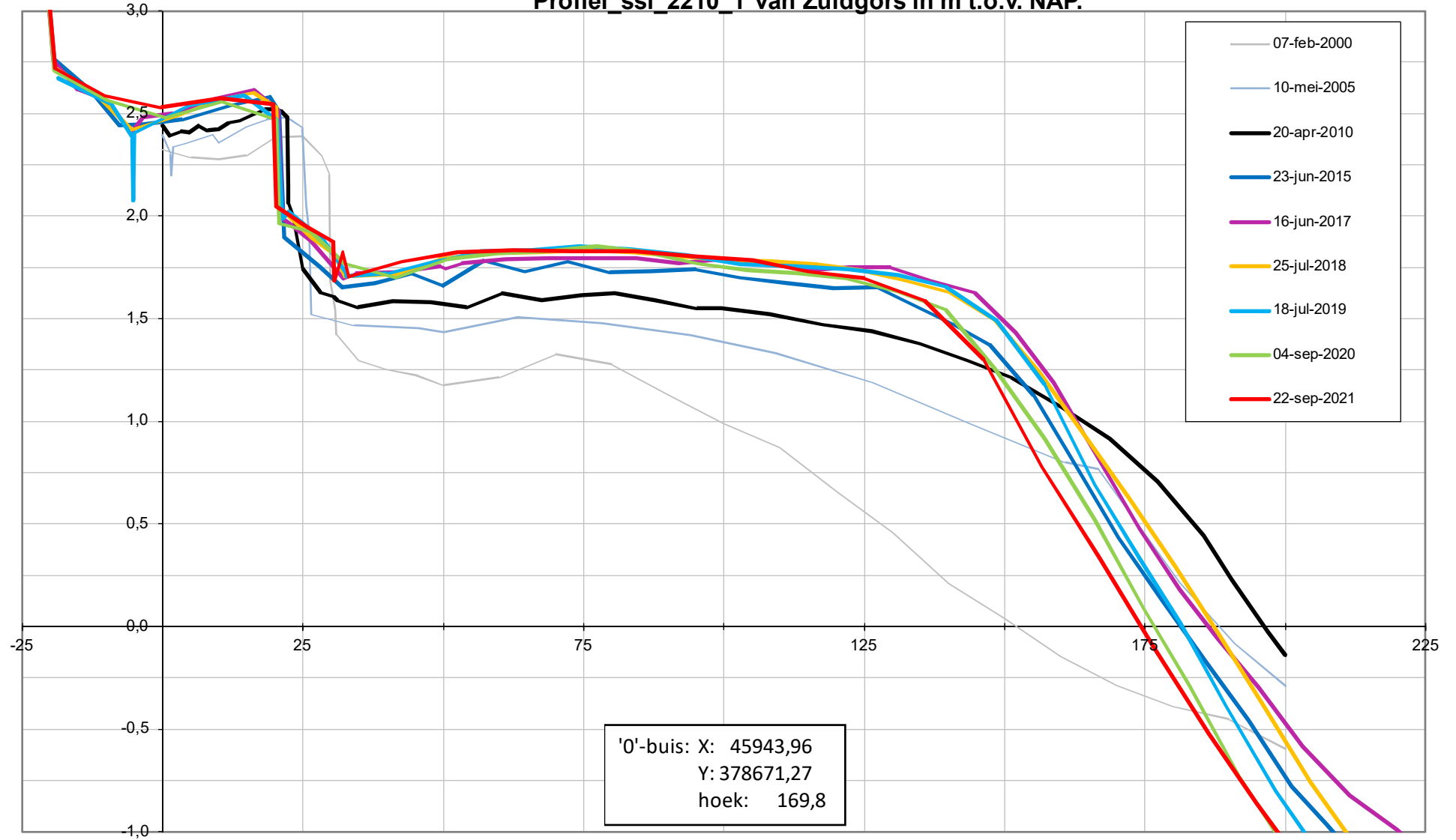
Auteur: R. Jentink  
Datum: 05-4-2012  
Kaartnummer:

Schaal: 1:25.000  
Bron:

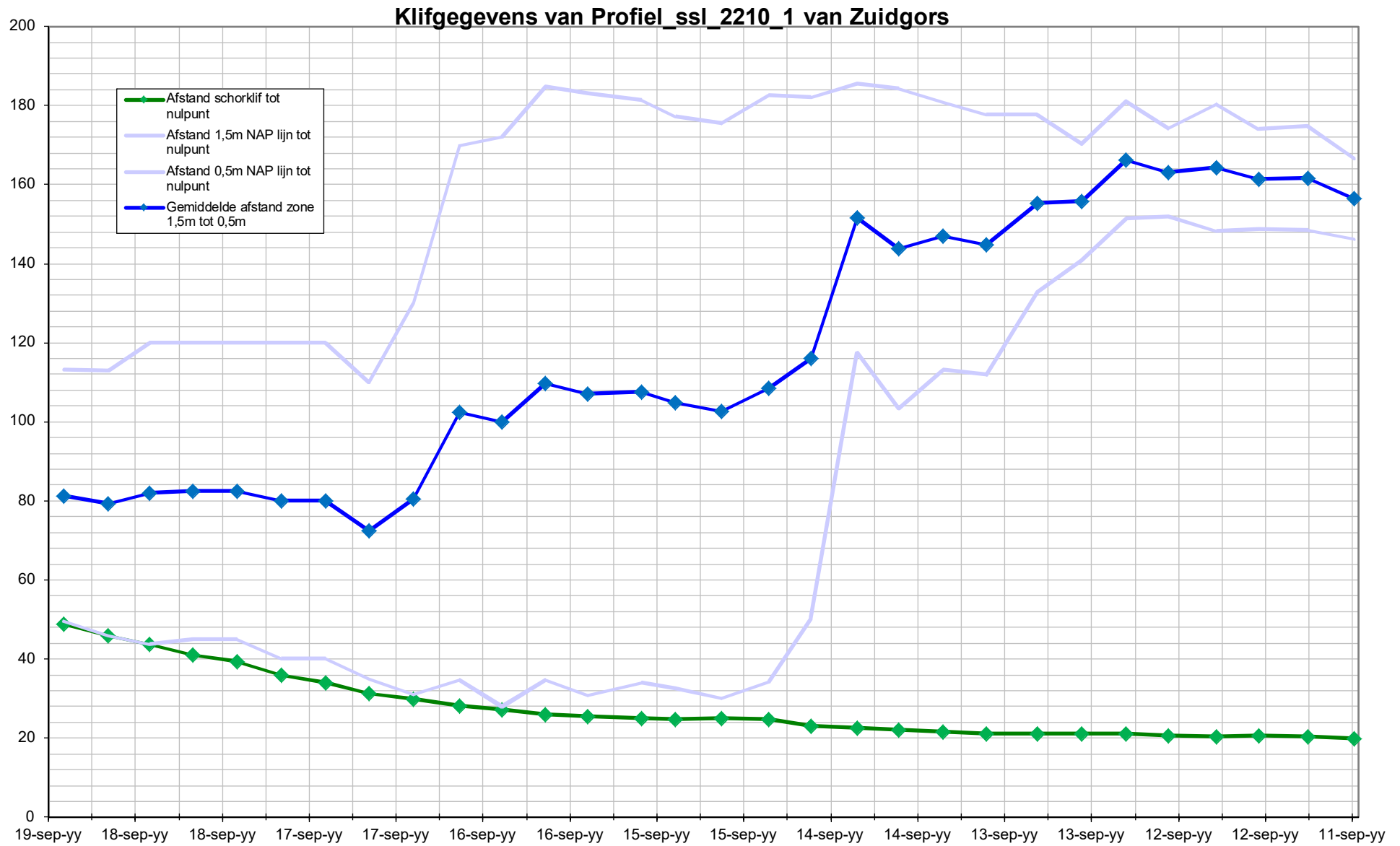
0 100 200 400 600 800 meter



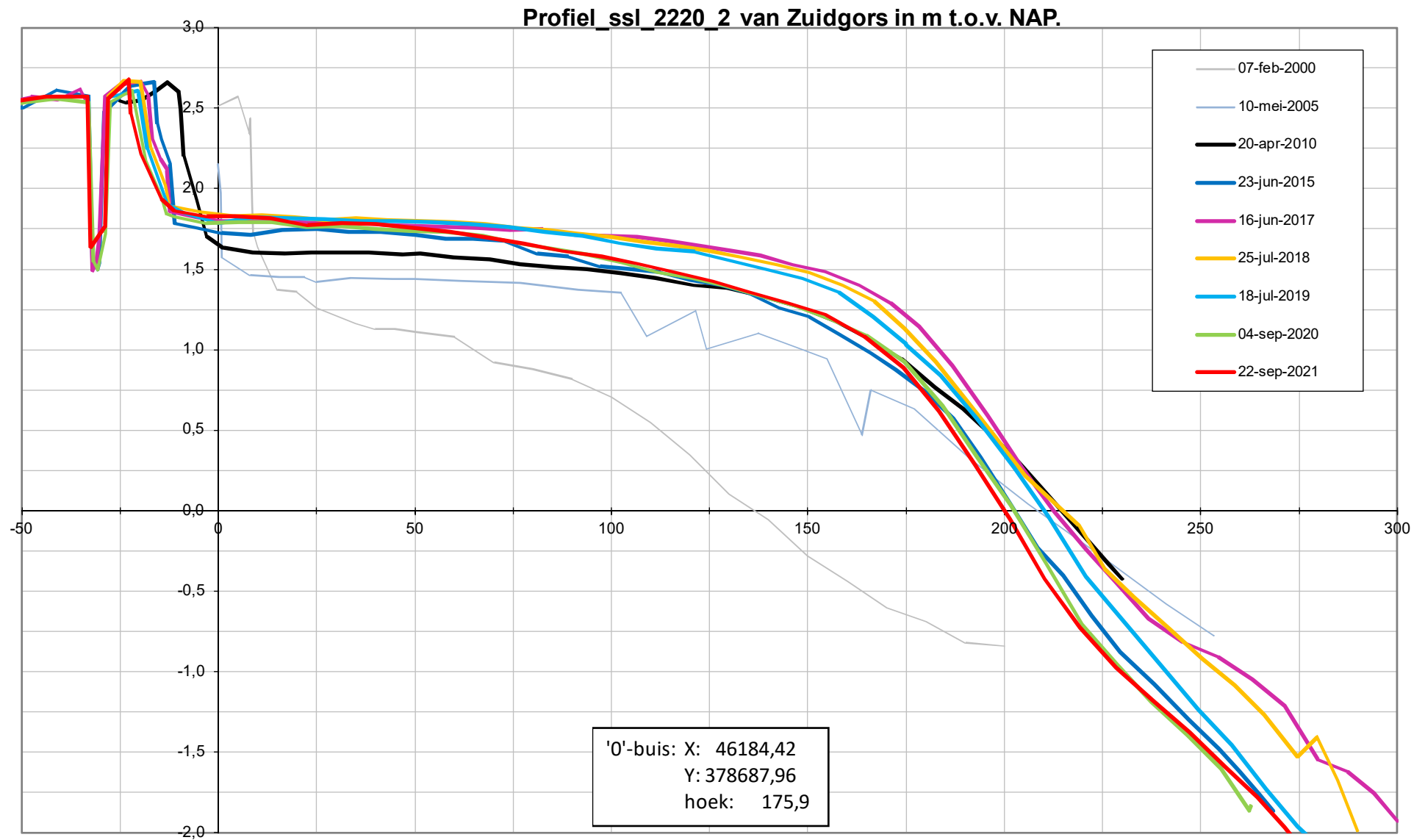
Profiel\_ssl\_2210\_1 van Zuidgors in m t.o.v. NAP.

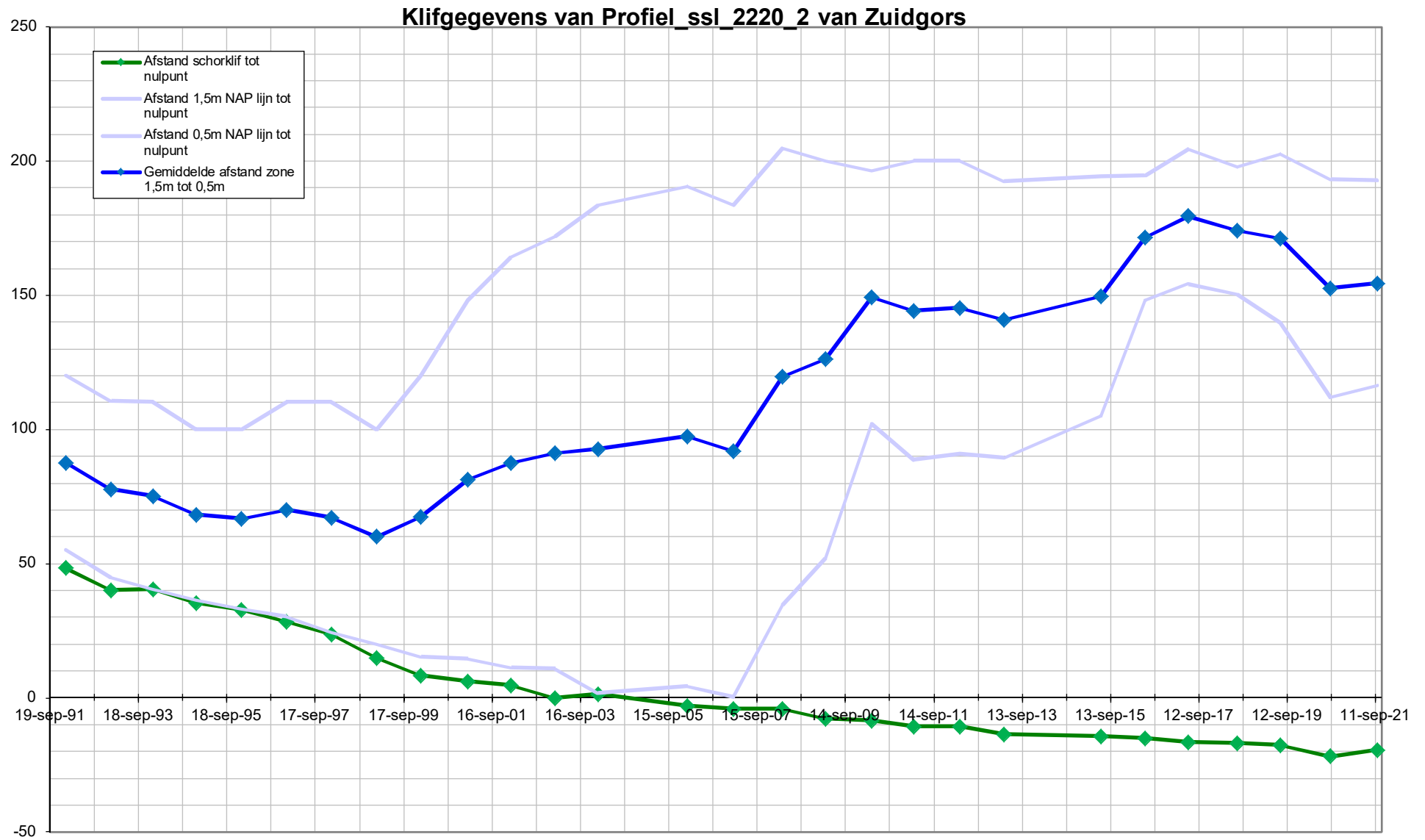




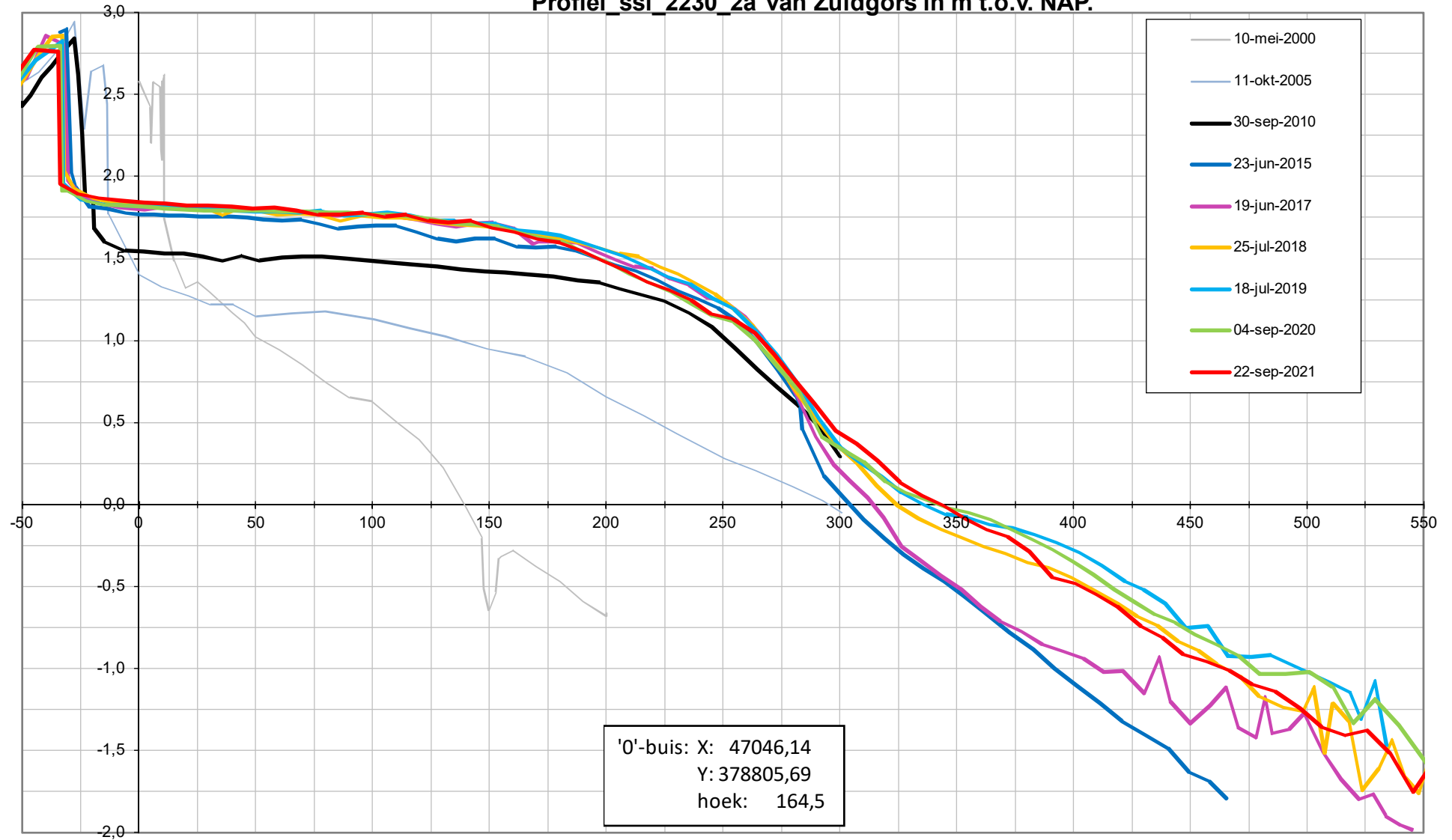




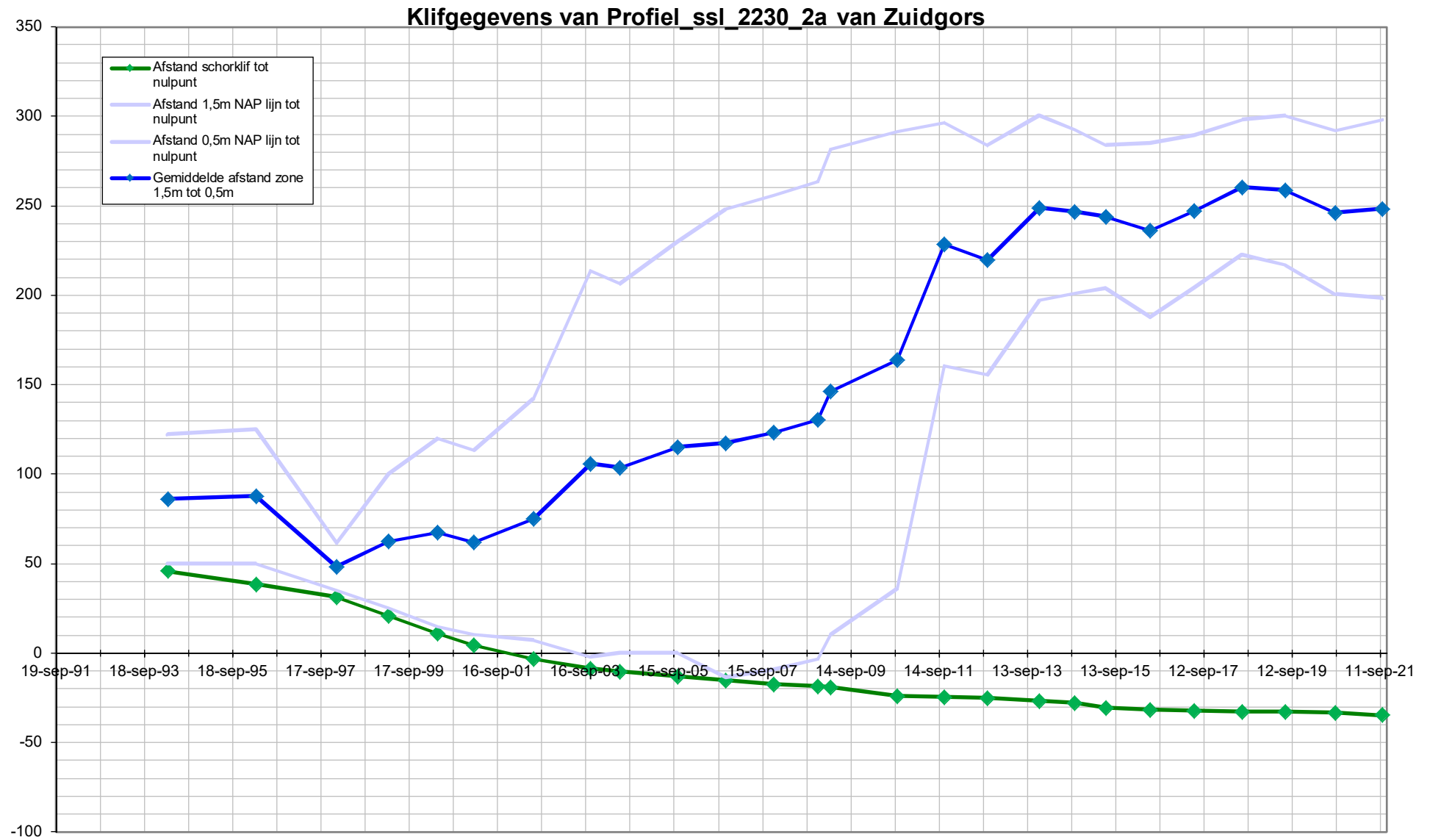


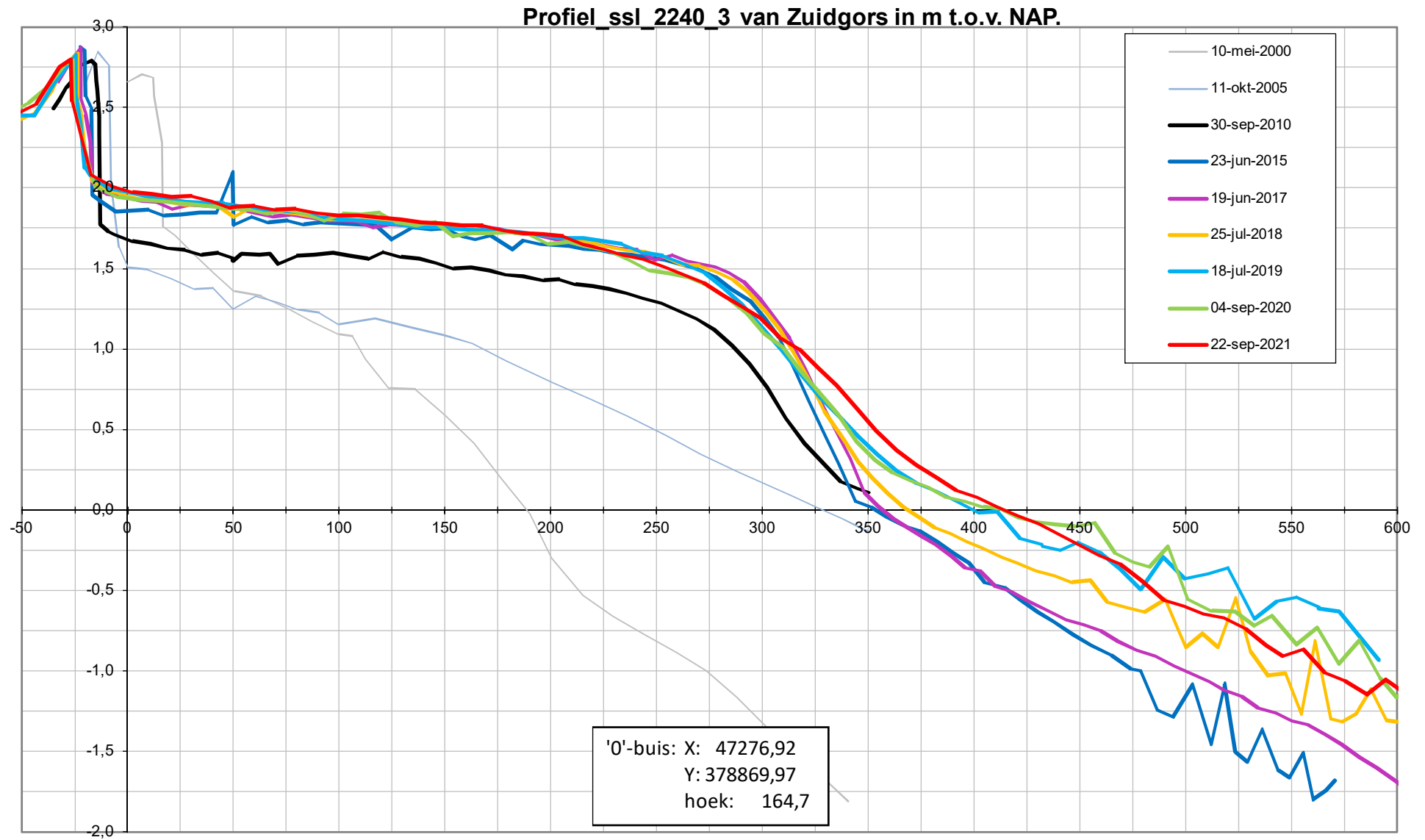


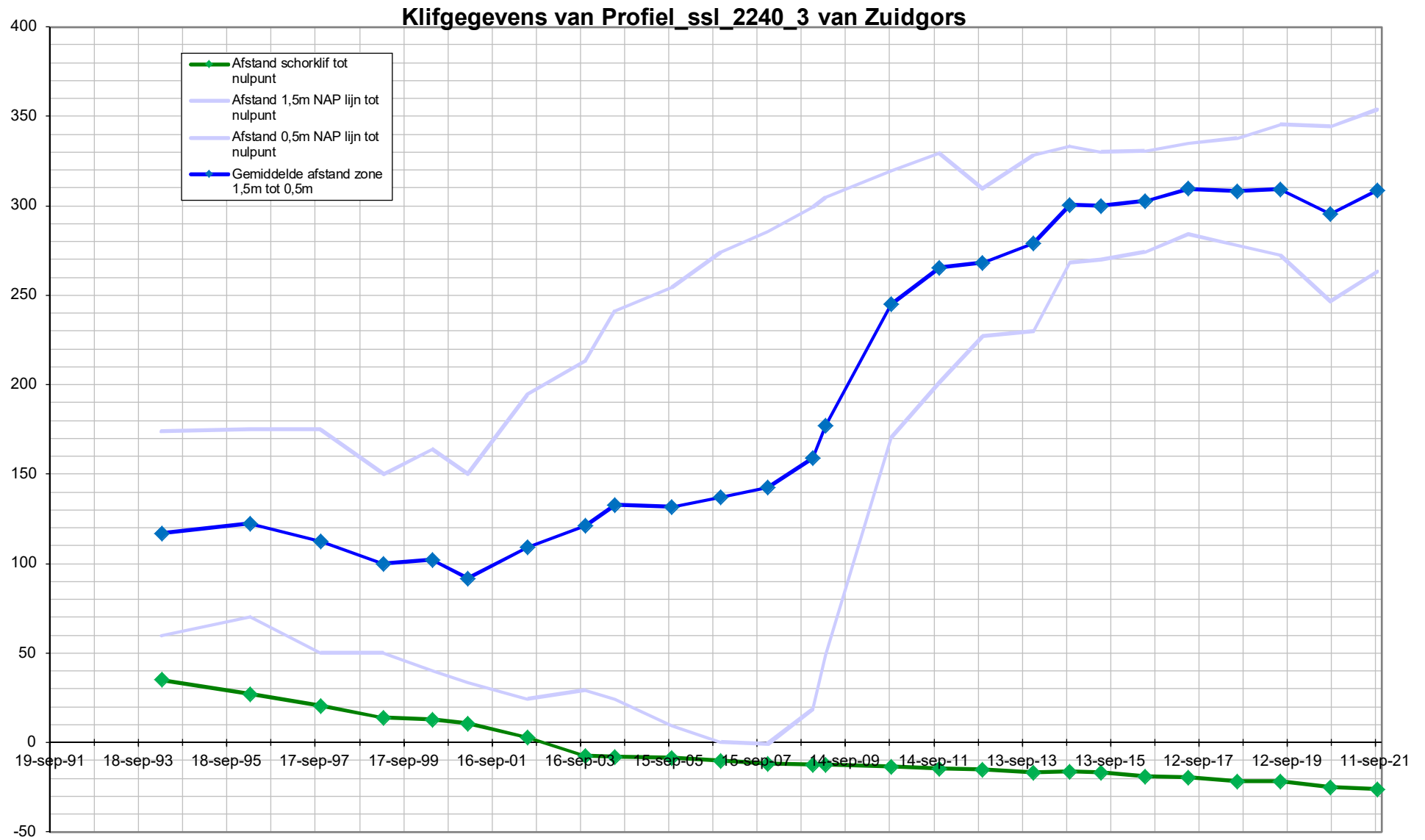
Profiel\_ssl\_2230\_2a van Zuidgors in m t.o.v. NAP.

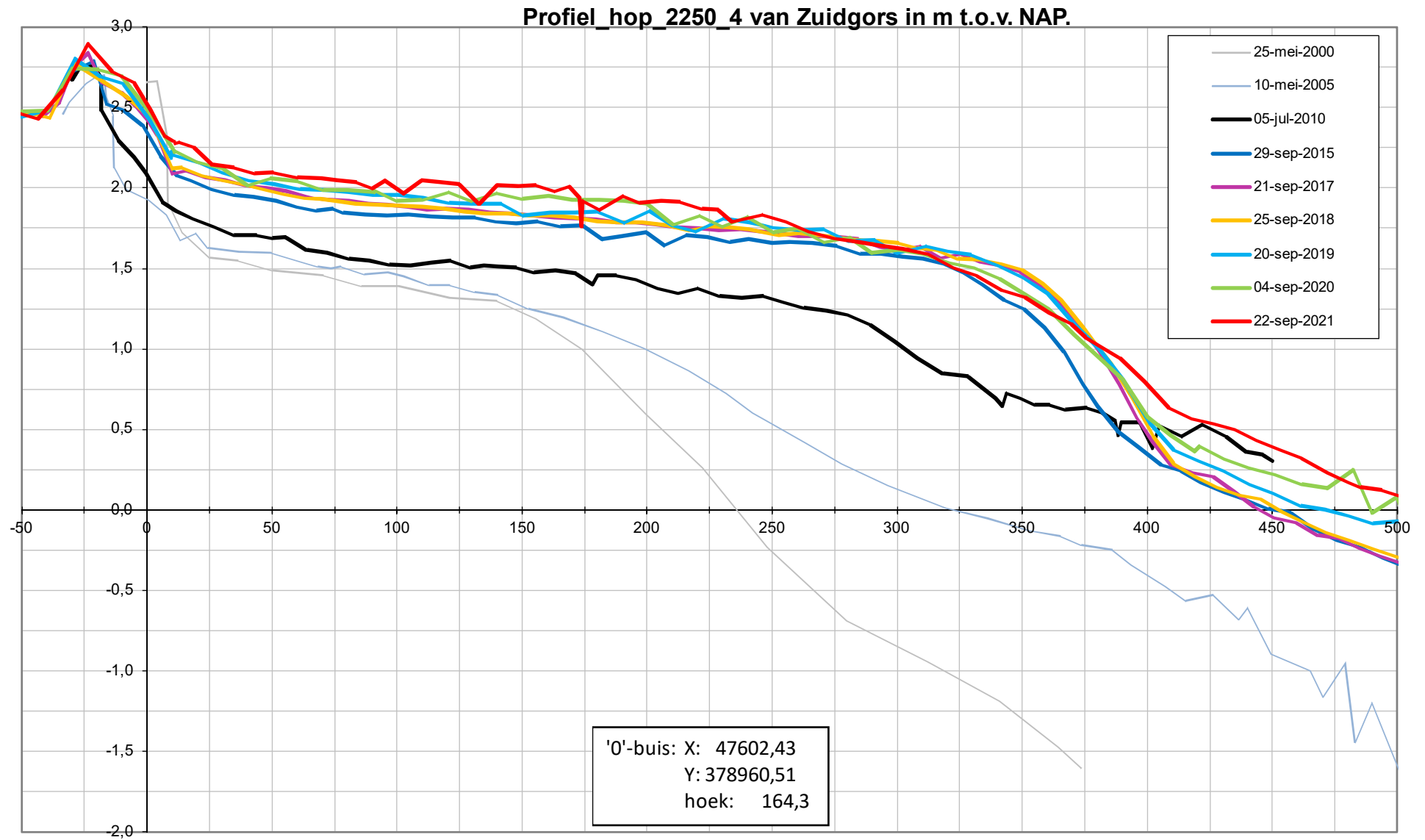




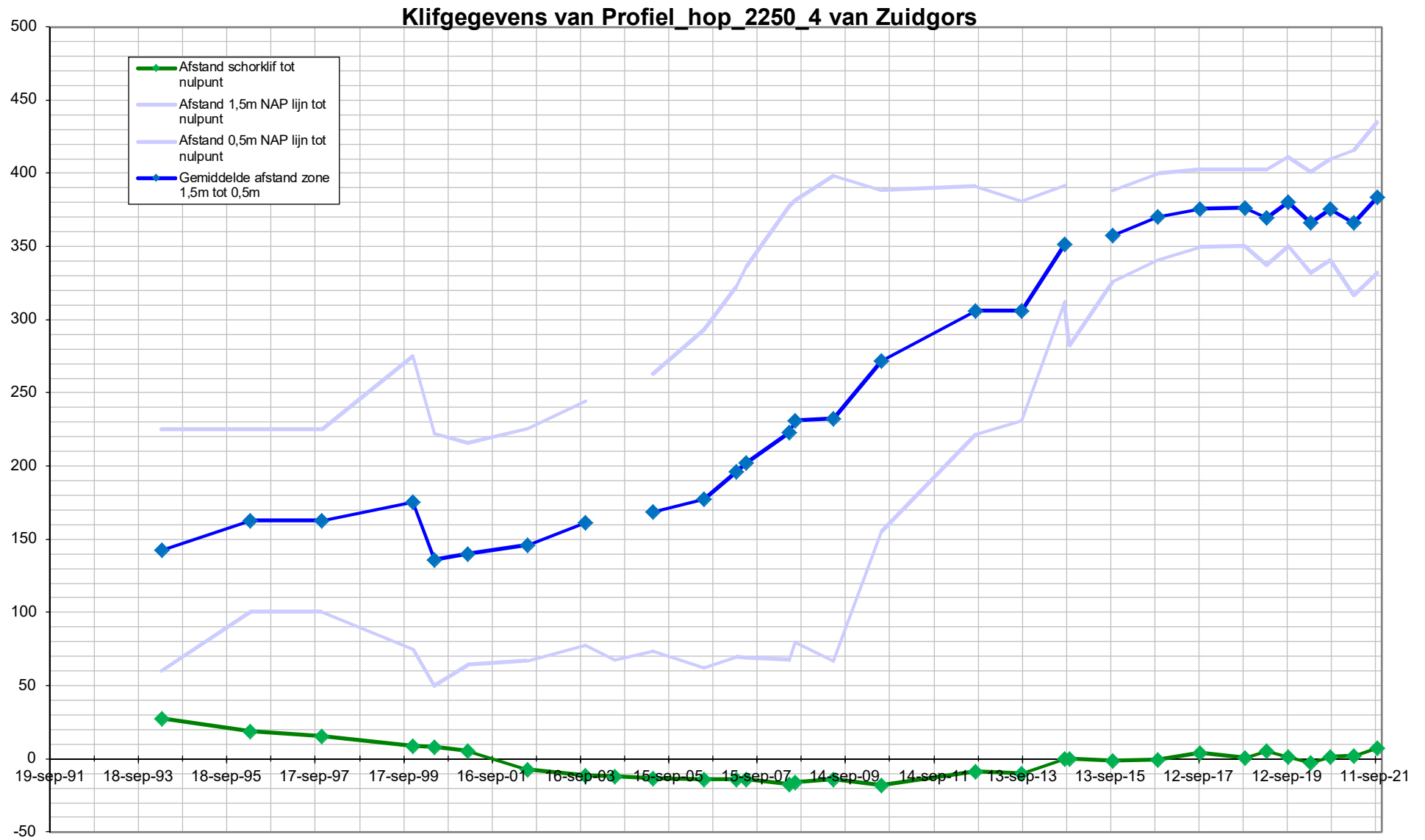


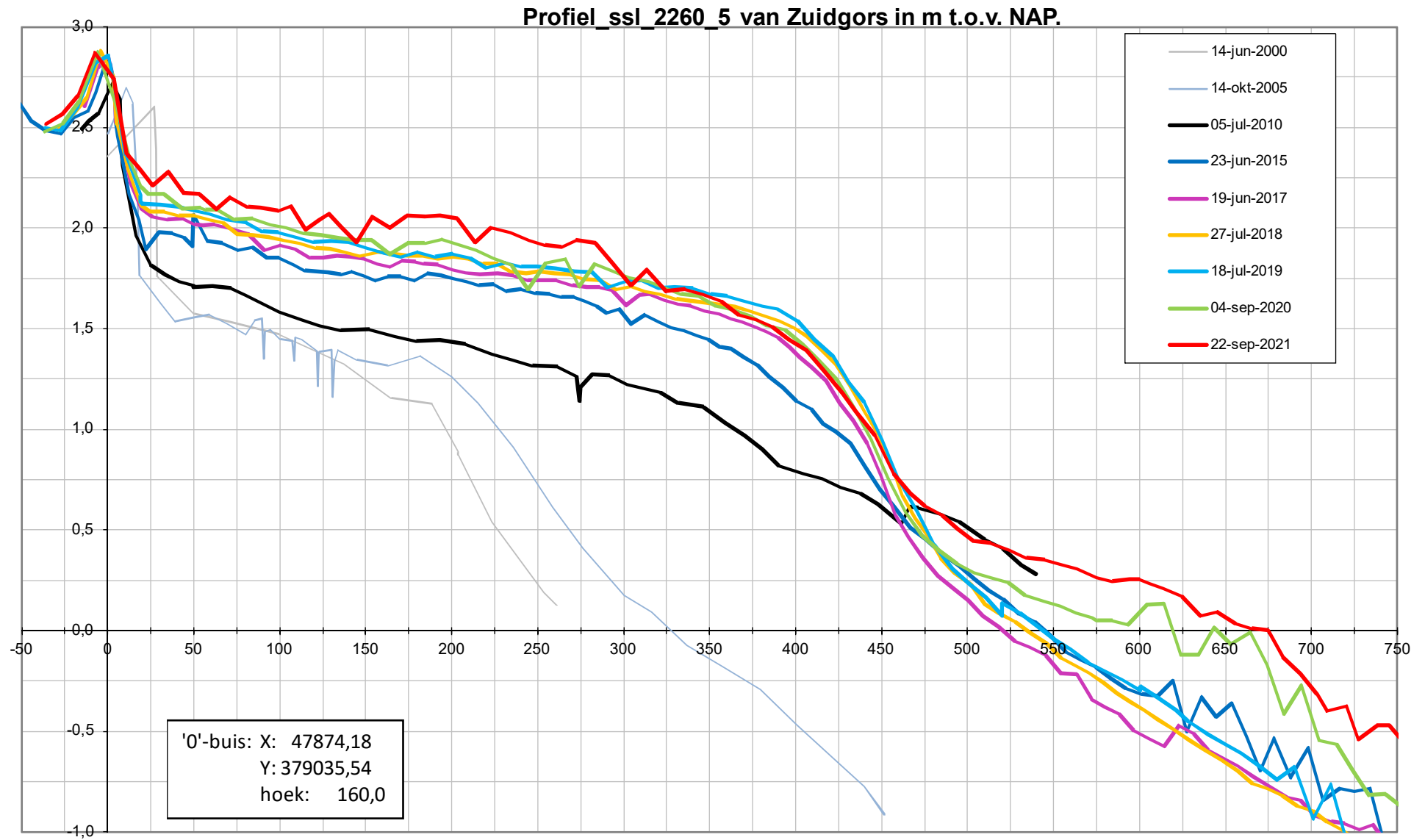


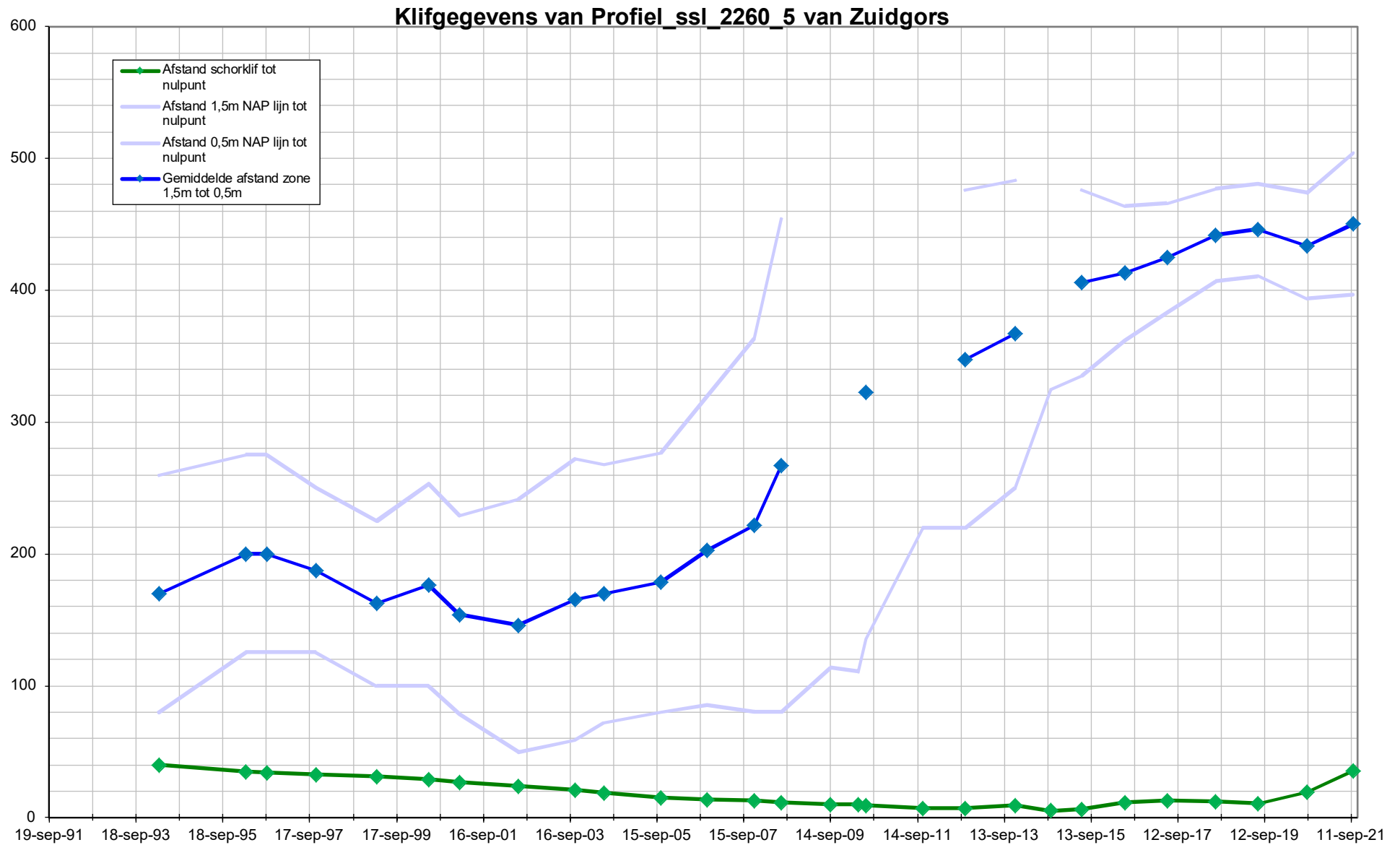


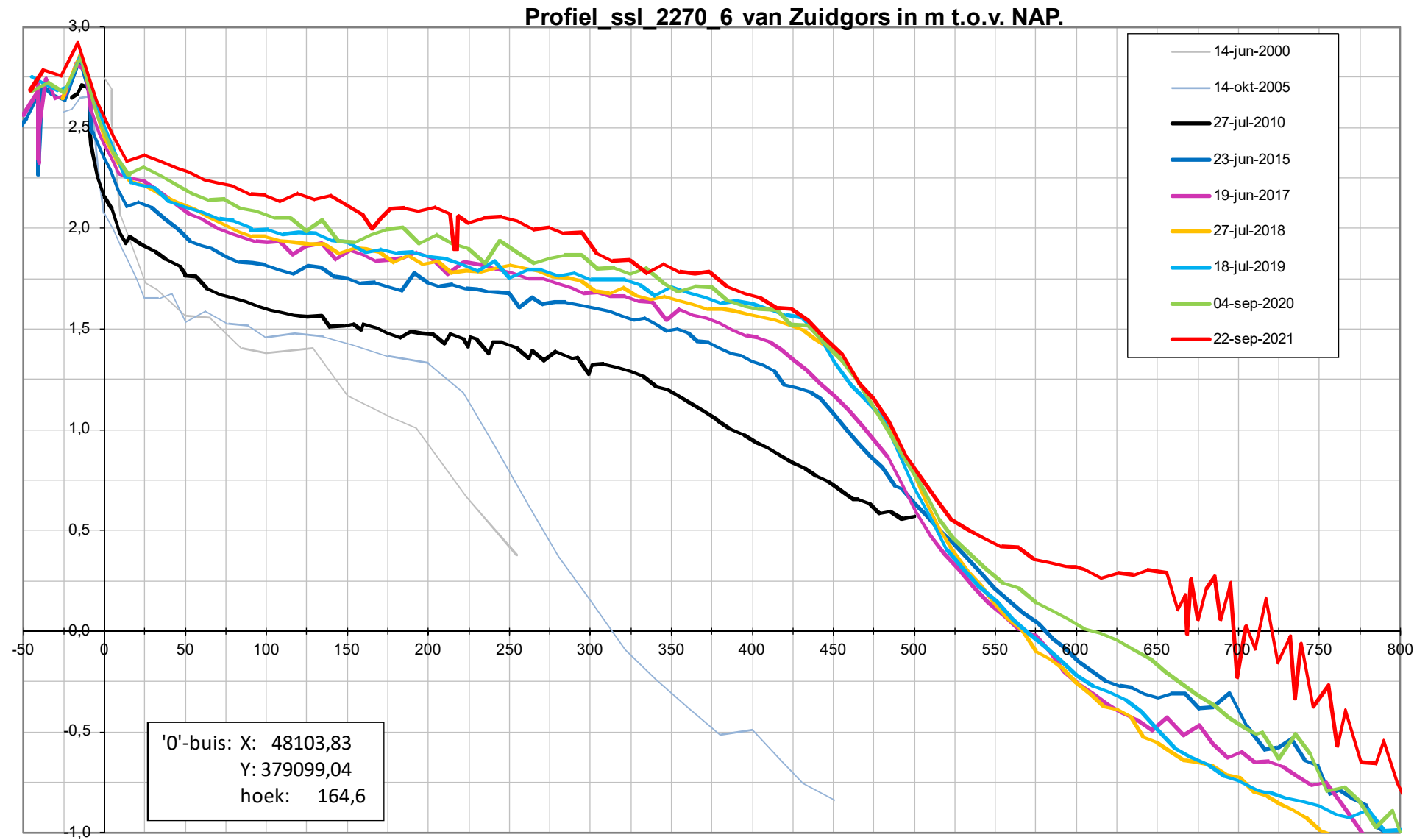




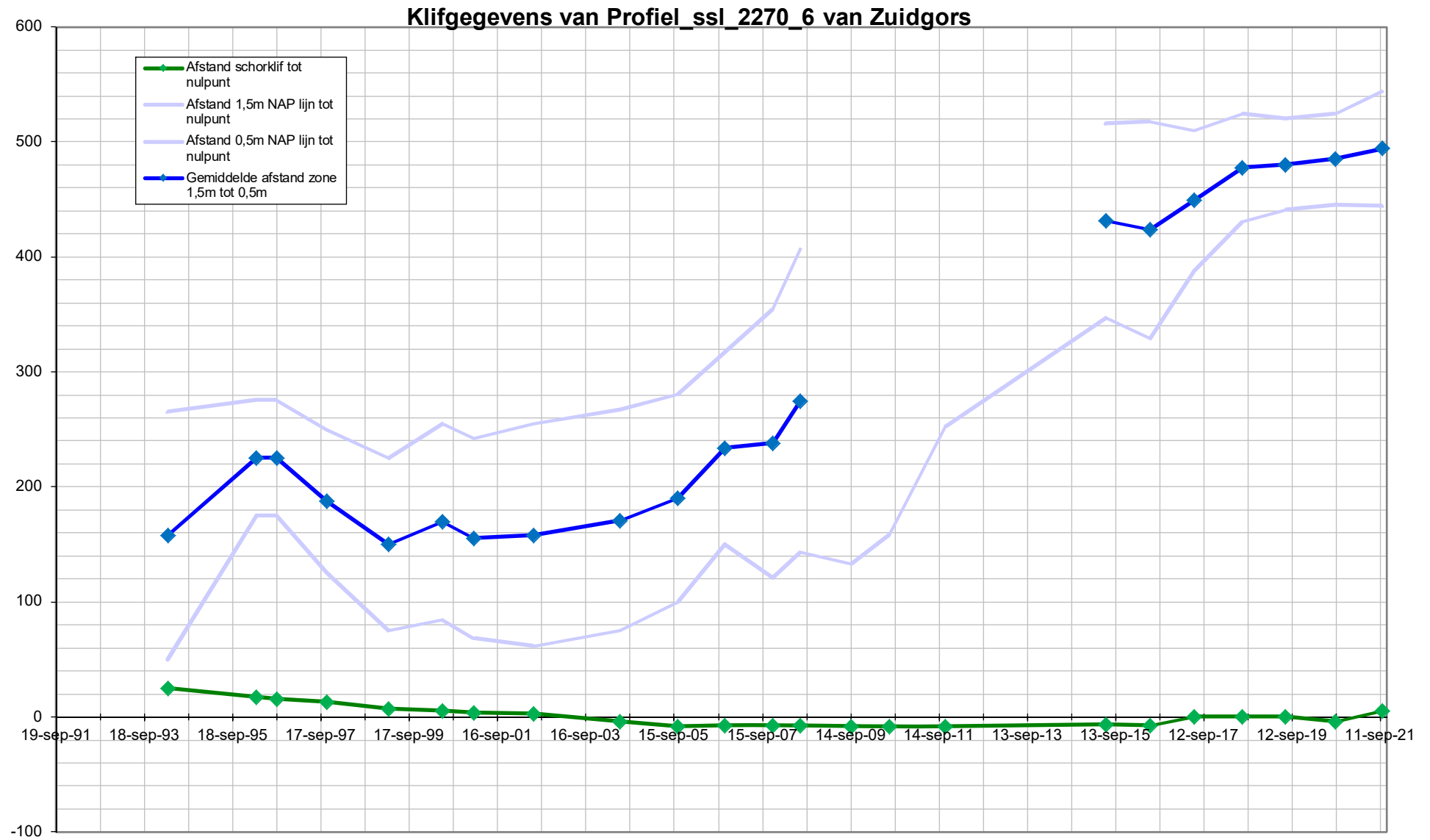


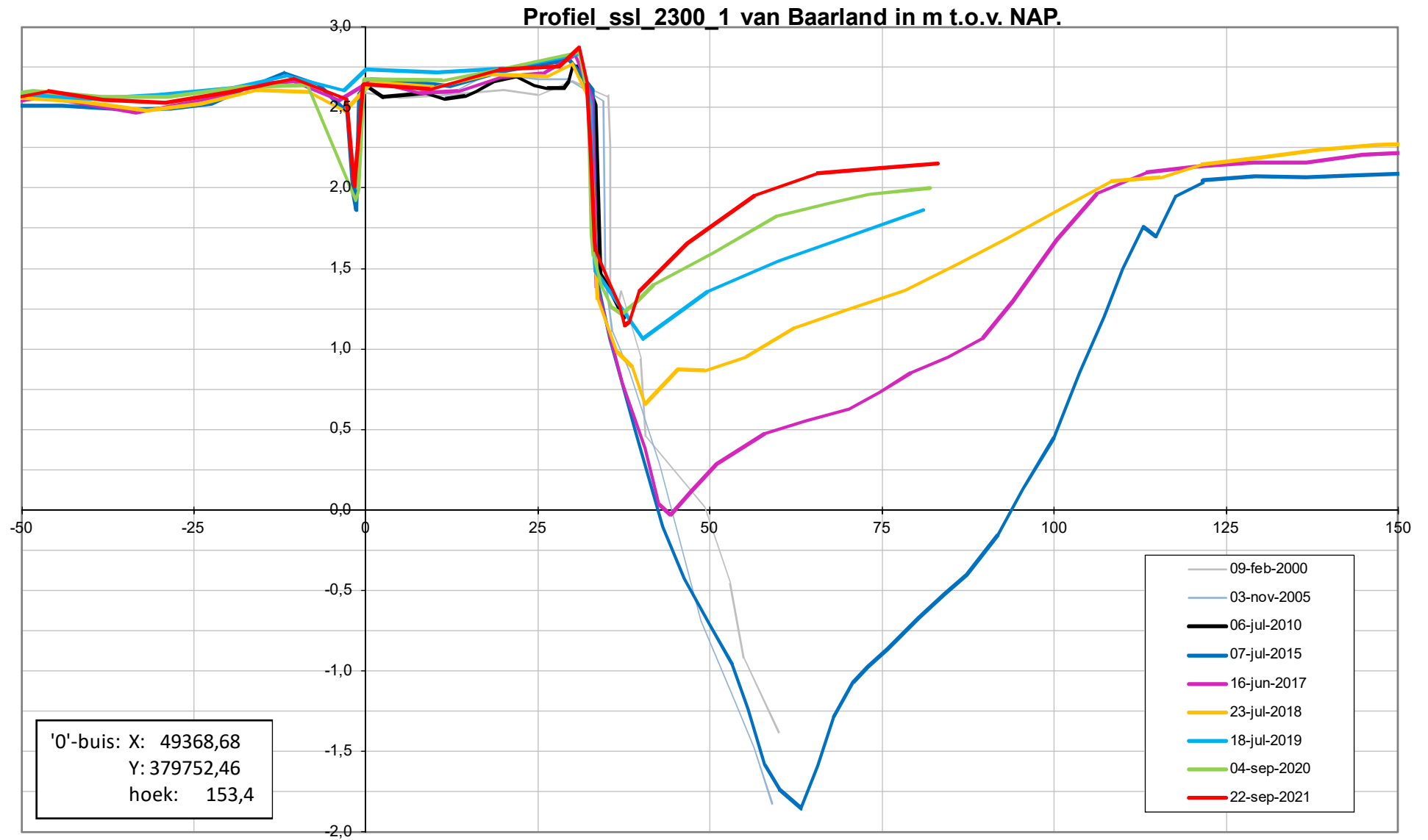


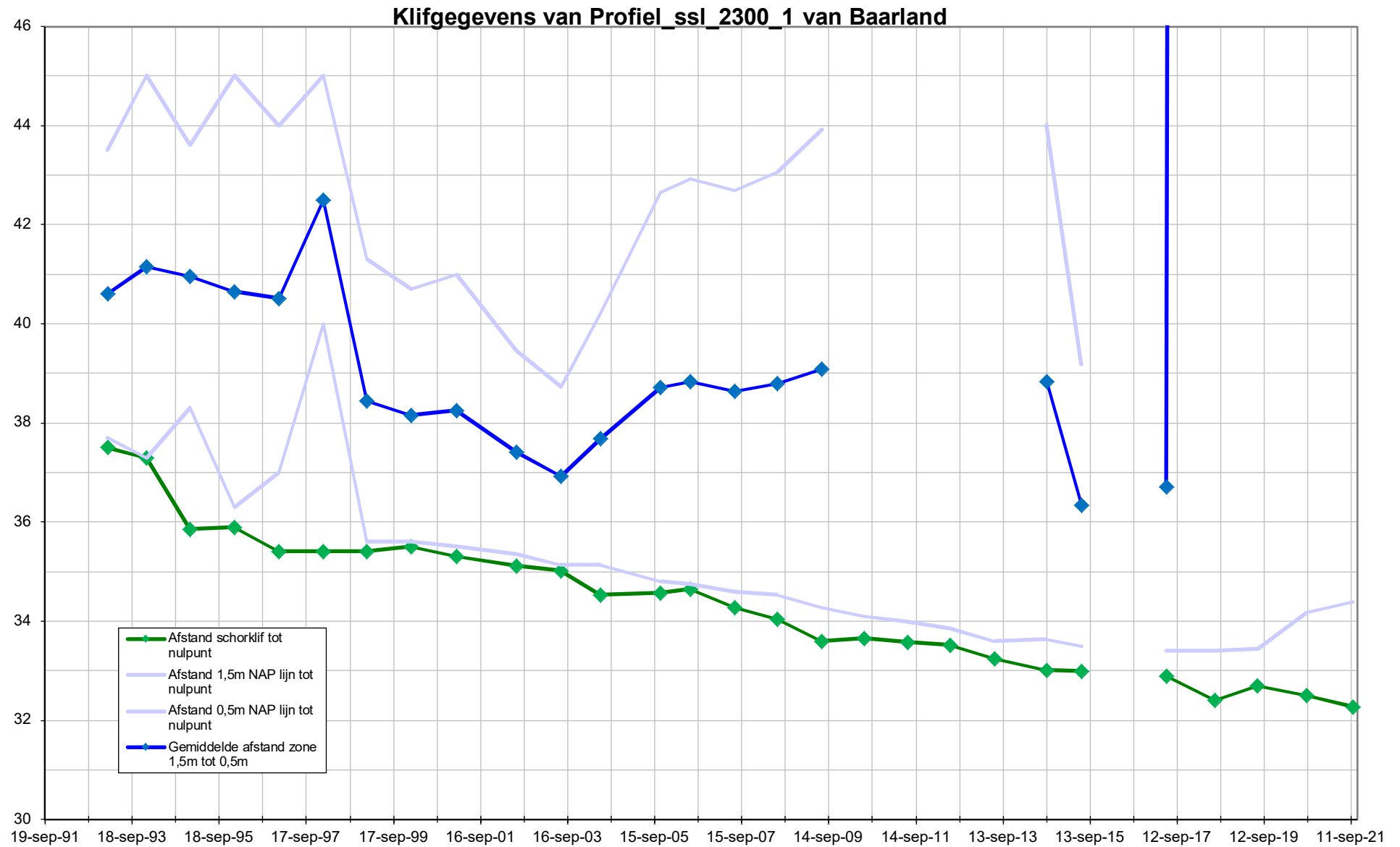


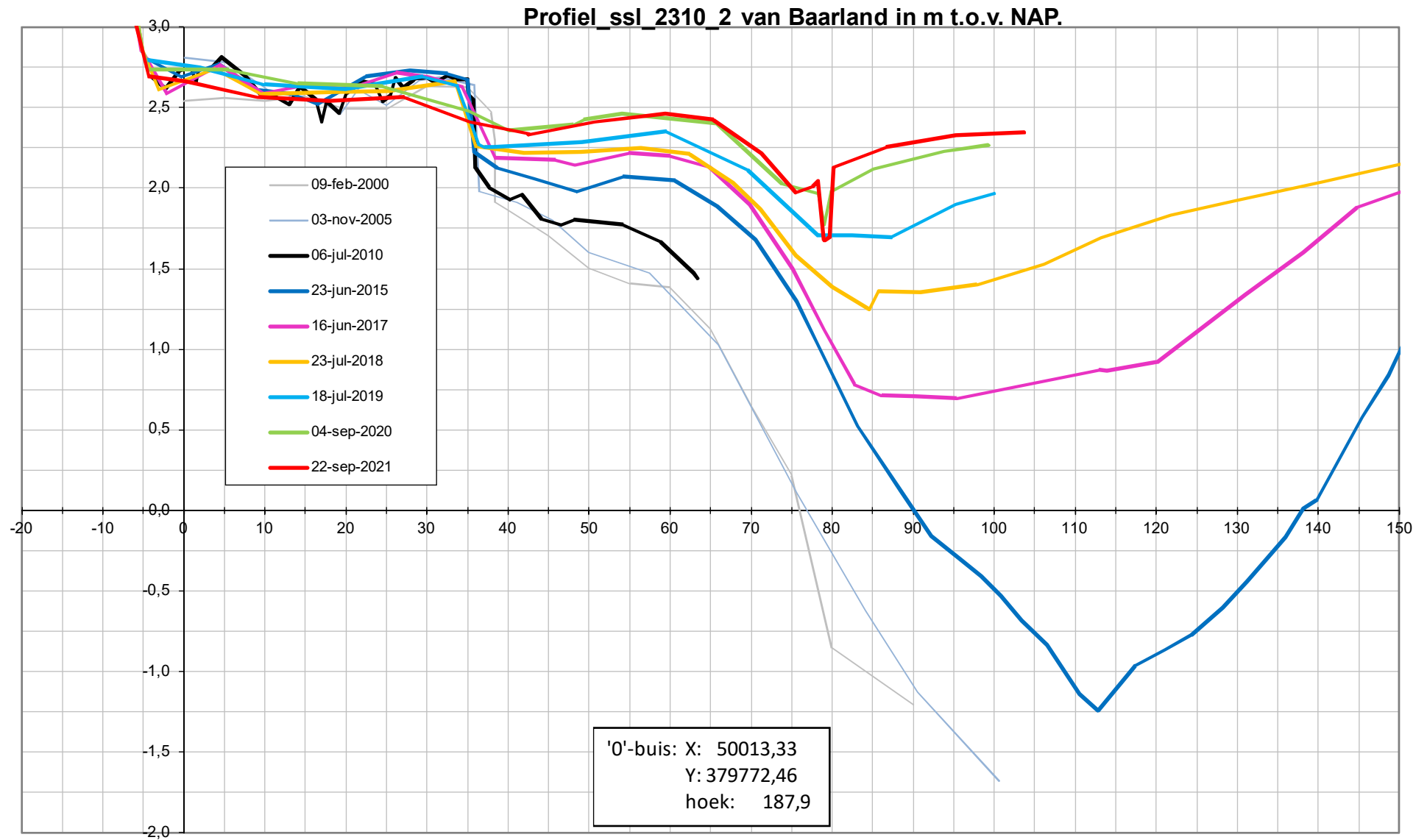
















# Schor-slikraaien

Platen van Hulst

## Legenda

- Begin en eindpunten
- Schor-Slik raaien

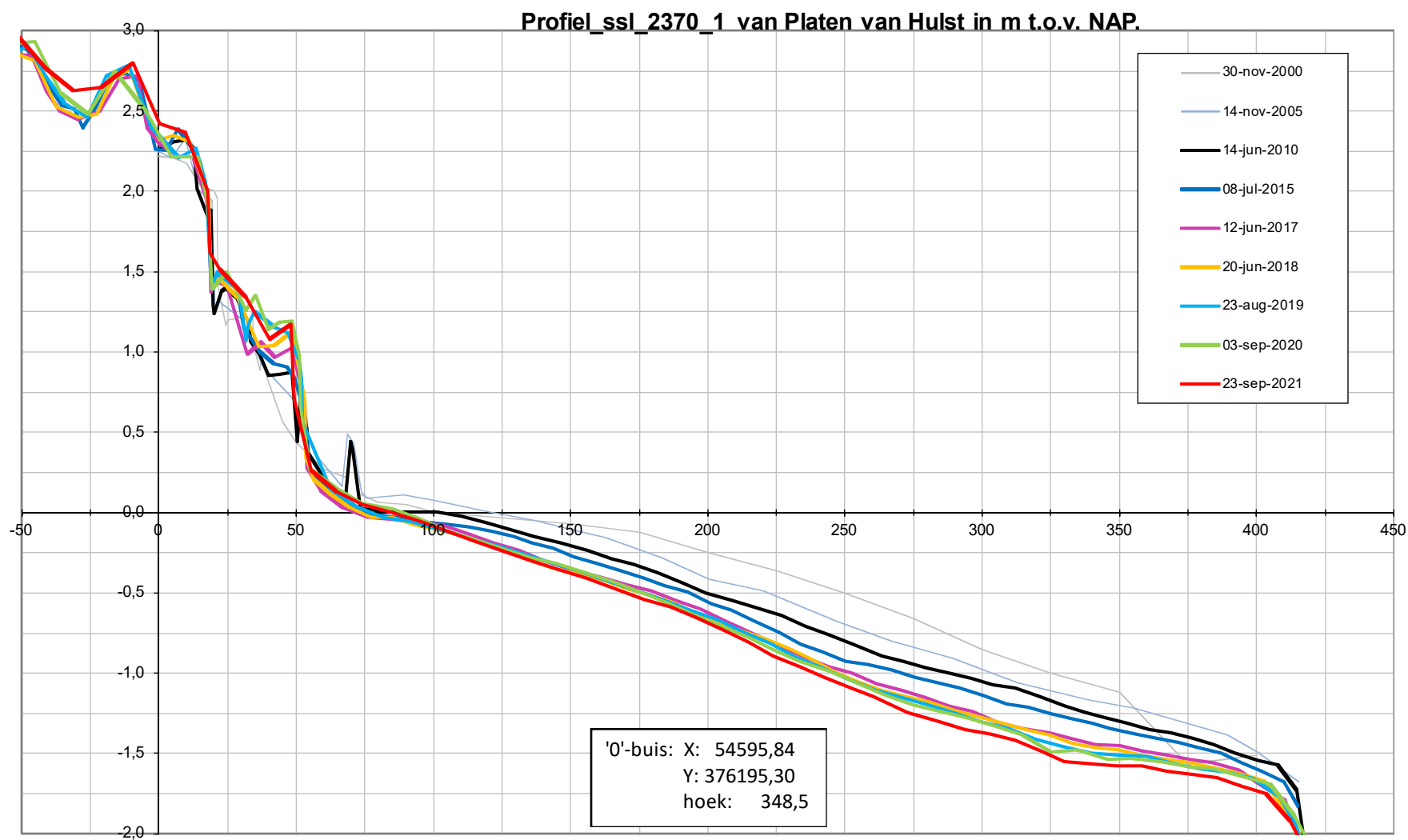
Auteur: R. Jentink  
Datum: 05-4-2012  
Kaartnummer:

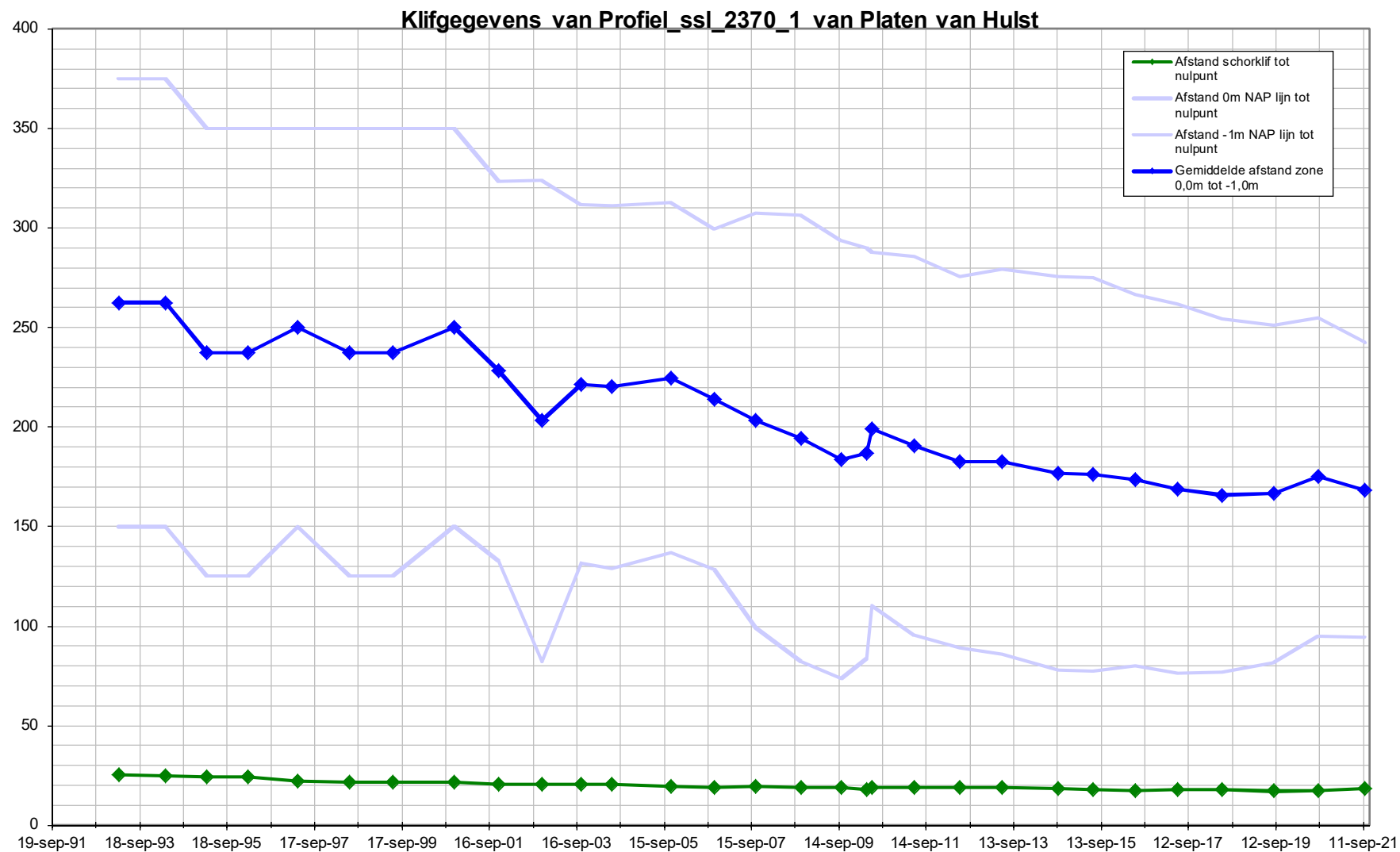
Schaal: 1:15.000  
Bron:

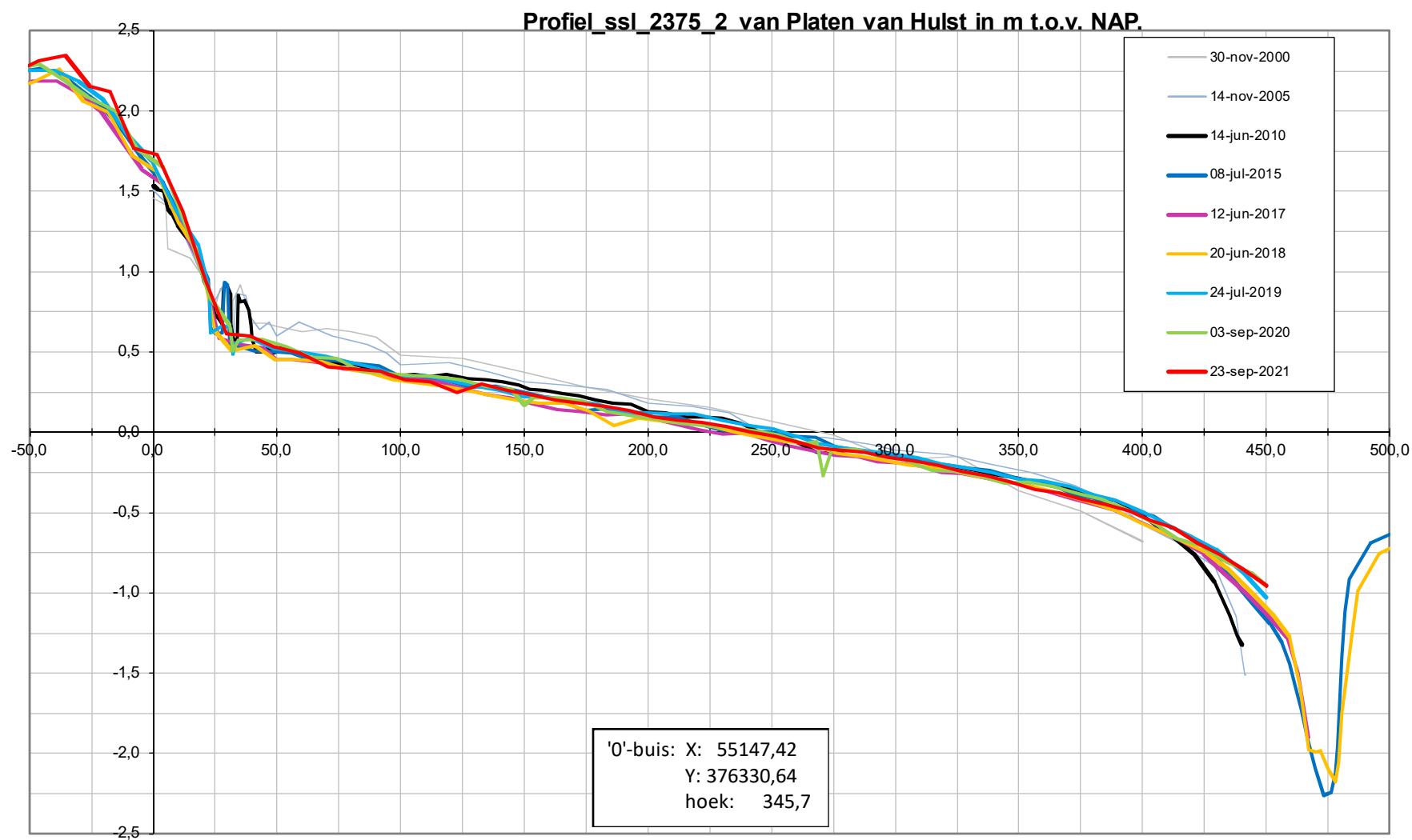
0 60 120 240 360 480 meter

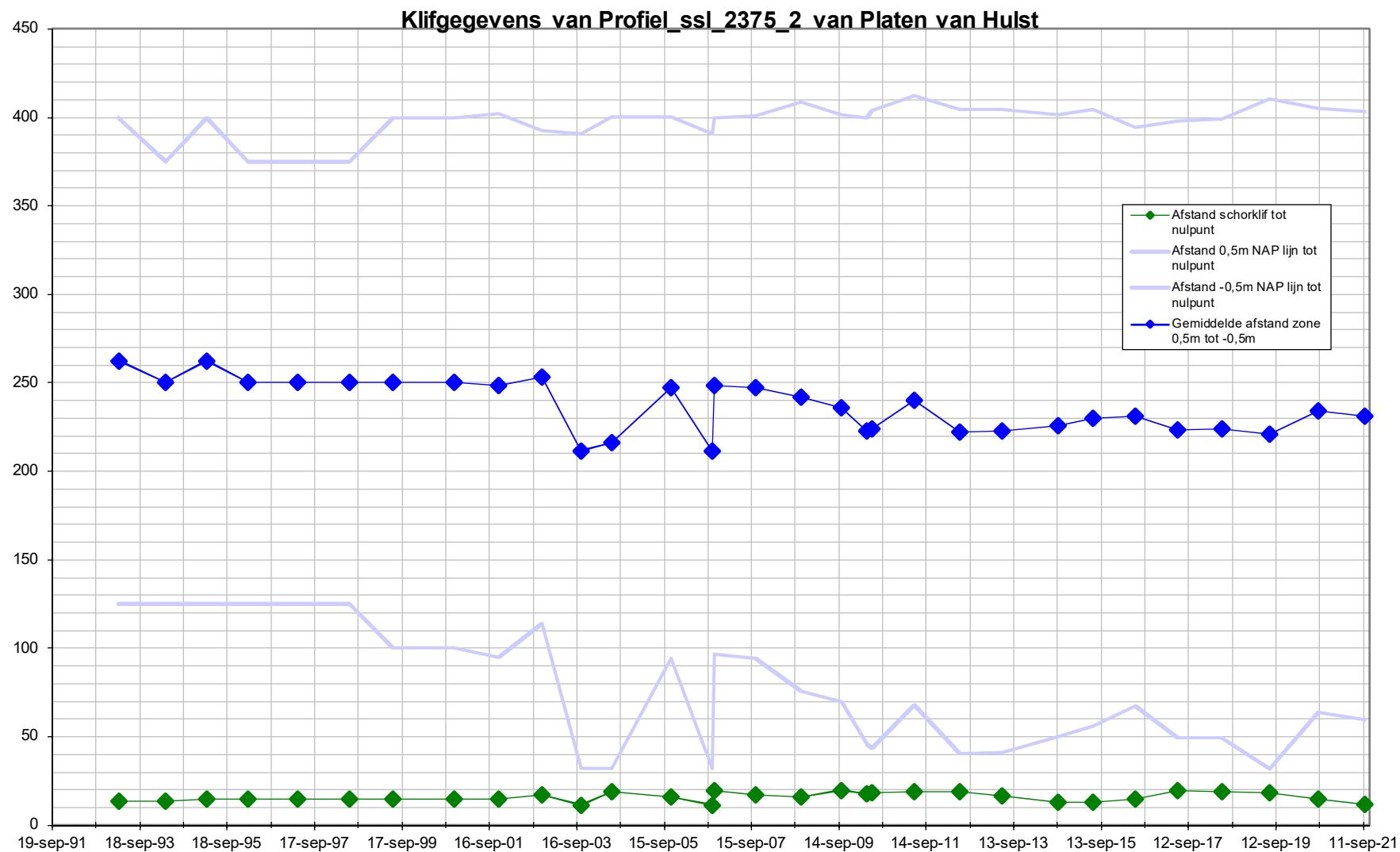


Ministerie van Verkeer en Waterstaat  
Rijkswaterstaat  
Meetadviesdienst Zeeland













# Schor-Slikraaien

Ossenisse en Biezelingseham

## Legenda

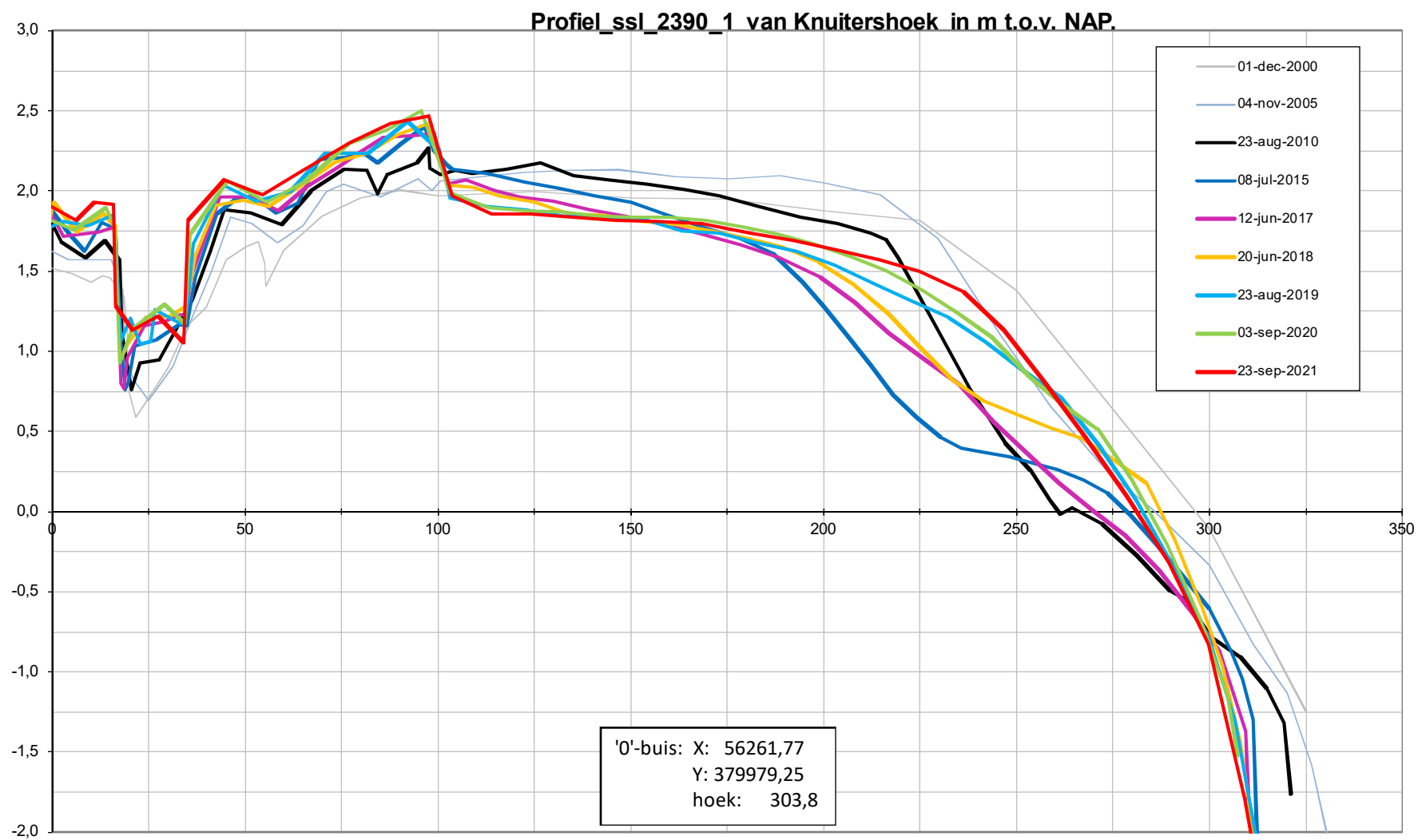
- Begin en eindpunten
- Schor-Slik raaien

Auteur: R. Jentink  
Datum: 05-4-2012  
Kaartnummer:

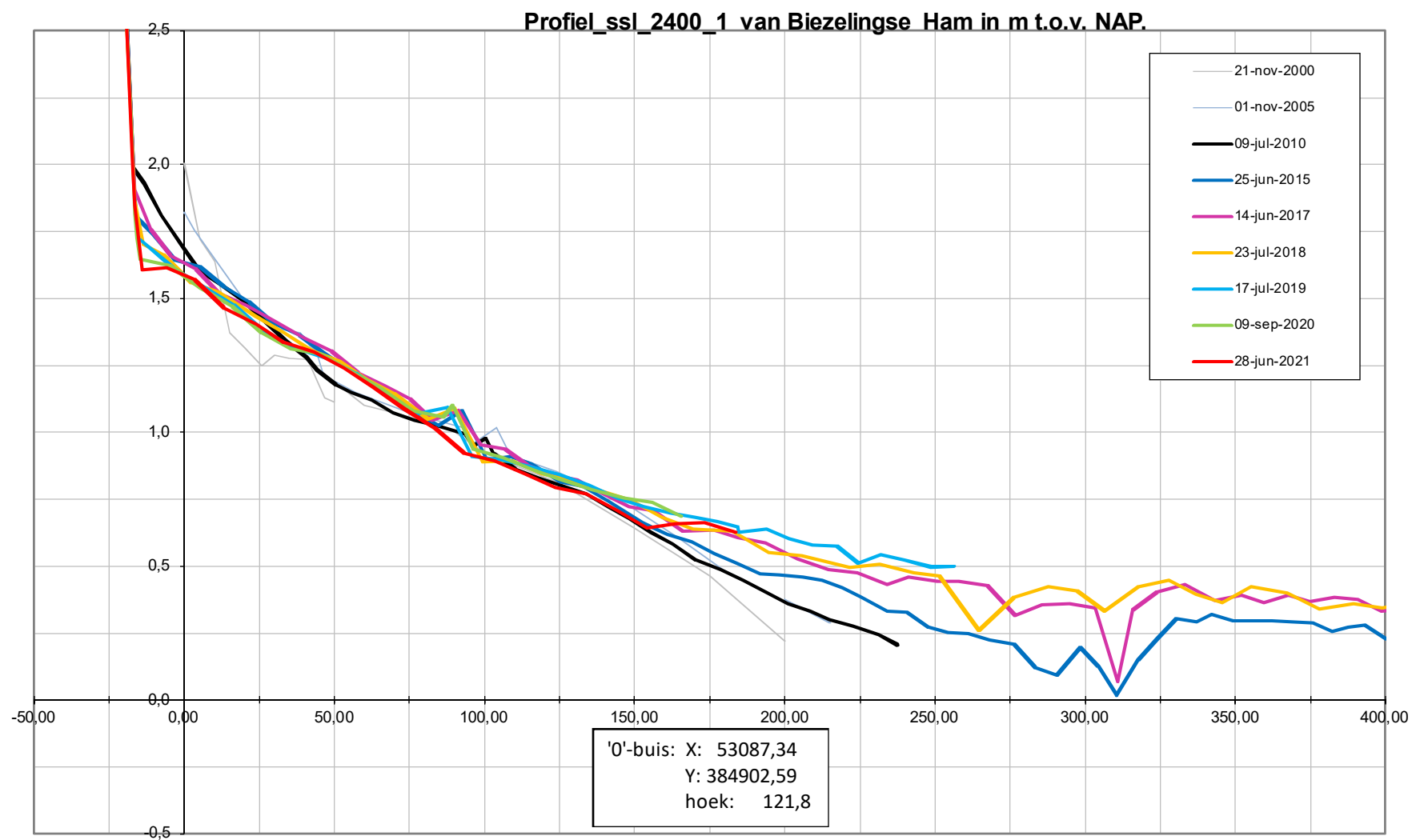
Schaal: 1:40.000  
Bron:

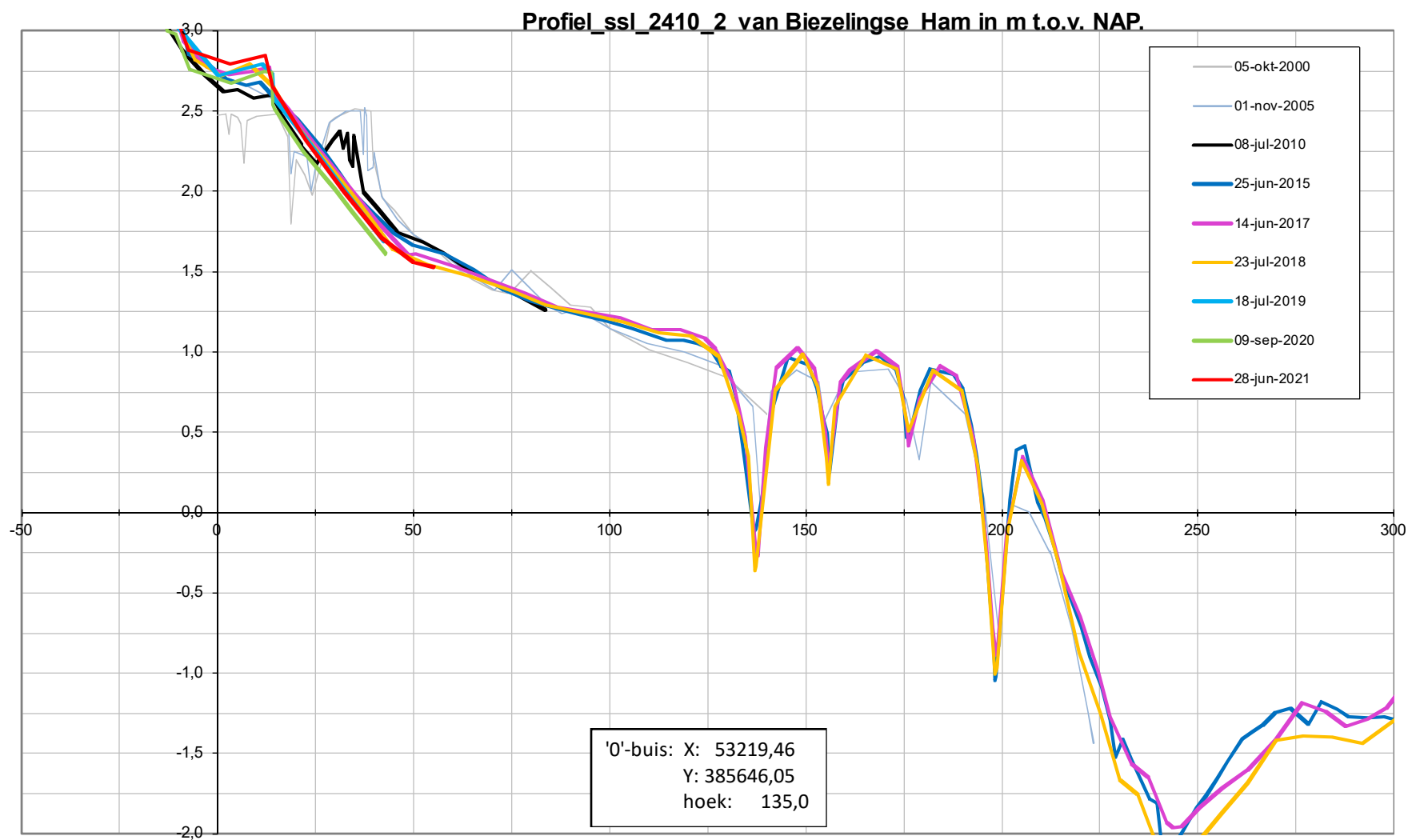
0 165 330 660 990 1.320 meter













# Schor-slikraaien

Waarde

## Legenda

- Begin en eindpunten
- Schor-Slik raaien

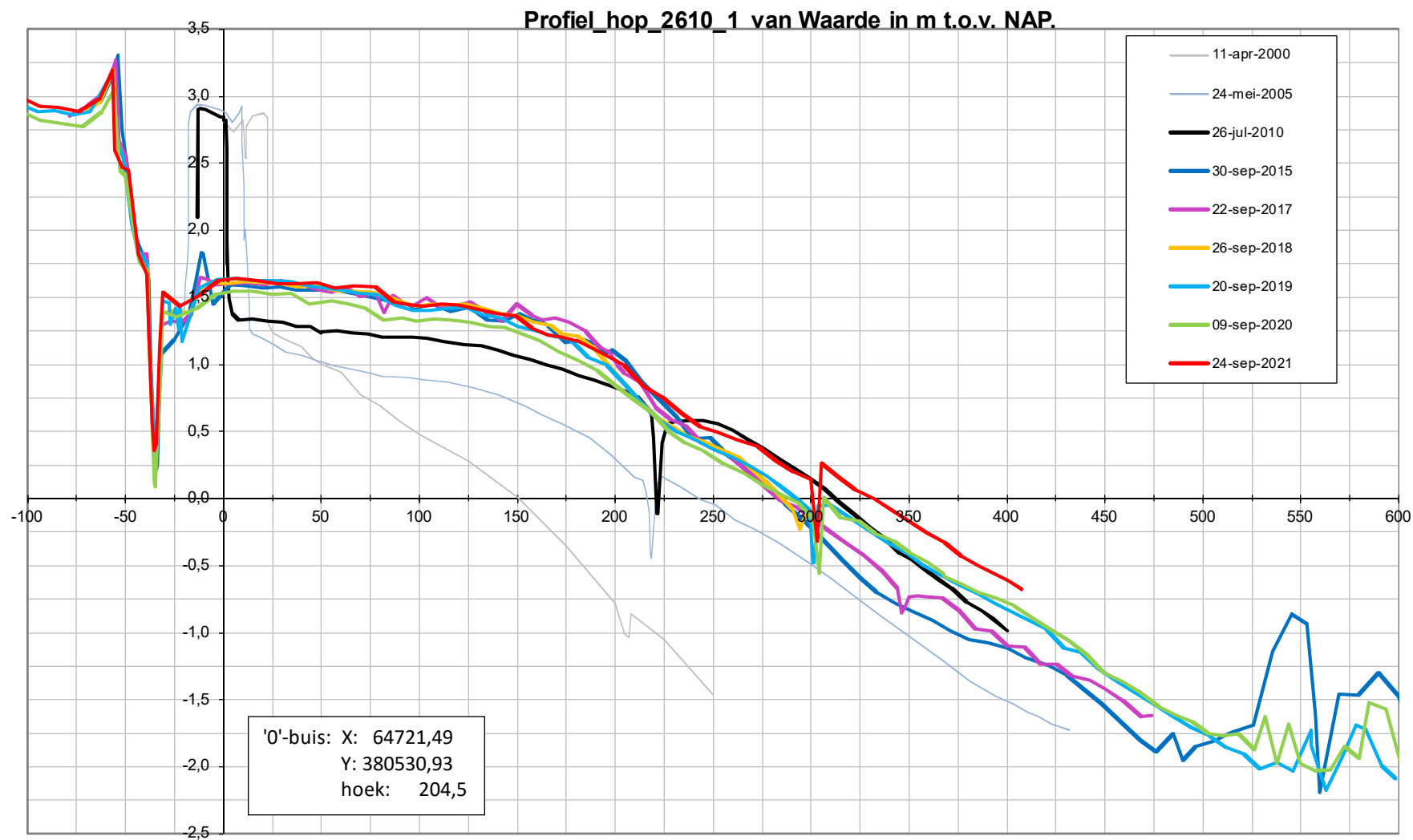
Auteur: R. Jentink  
Datum: 05-4-2012  
Kaartnummer:

Schaal: 1:20.000  
Bron:

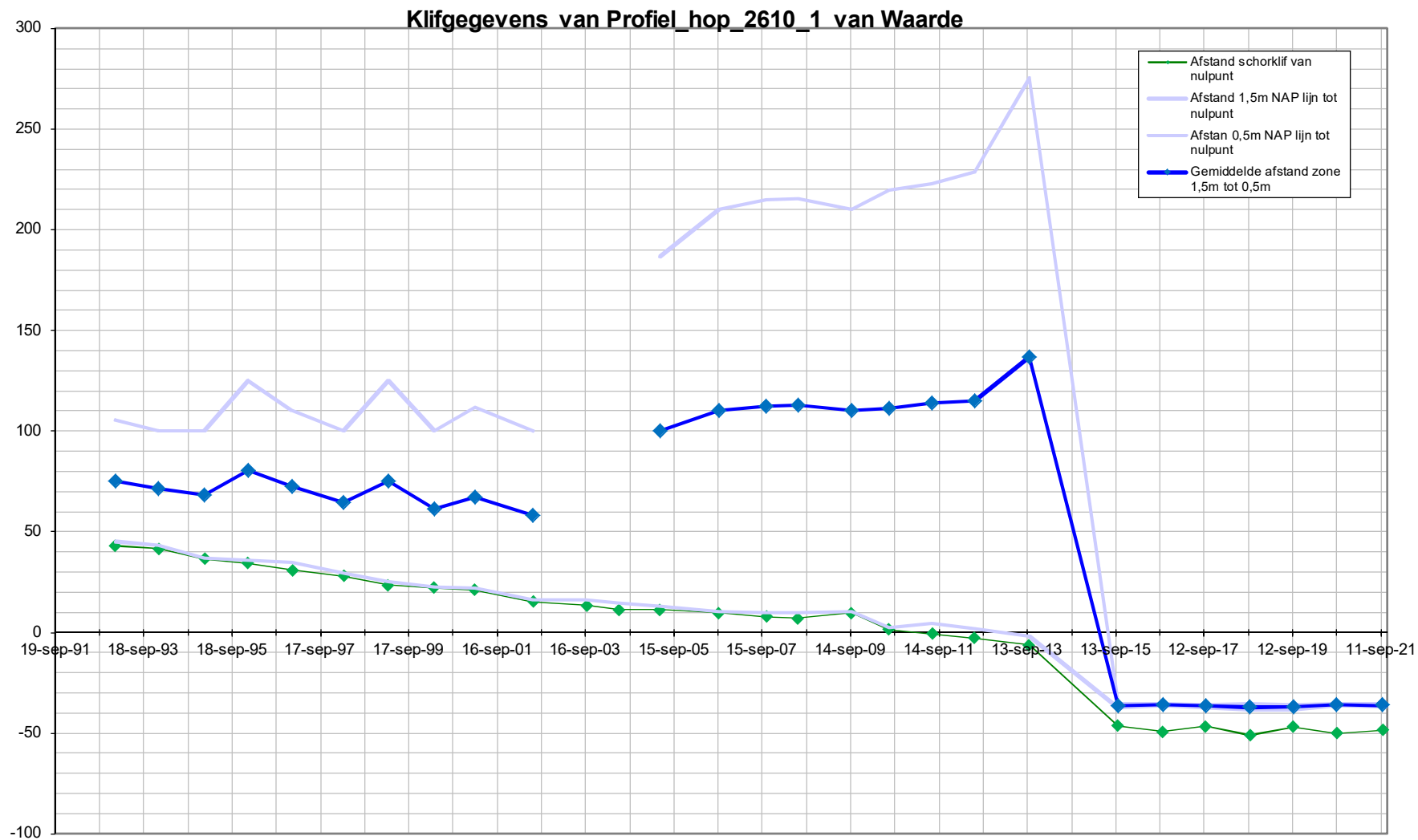
0 80 160 320 480 640 meter

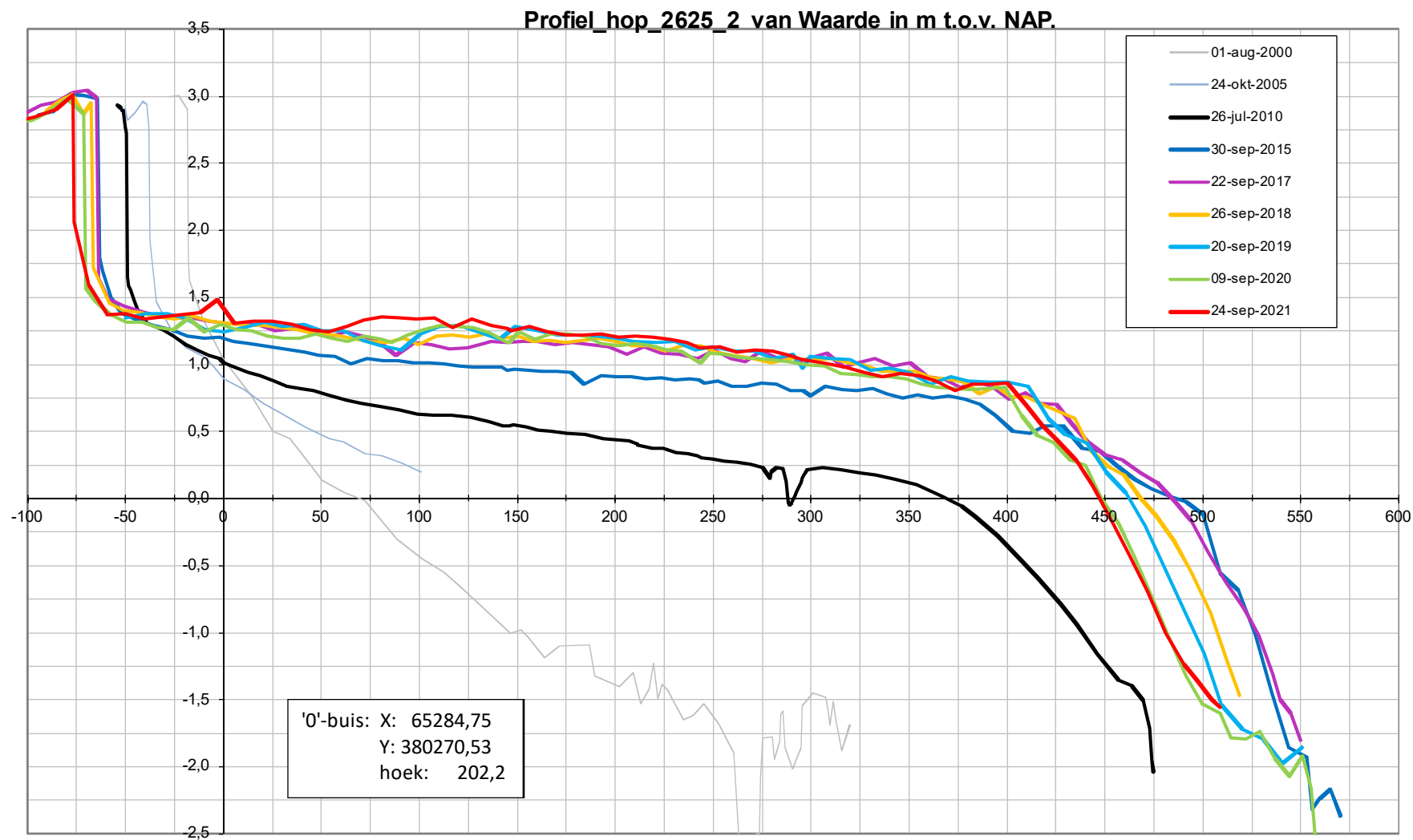


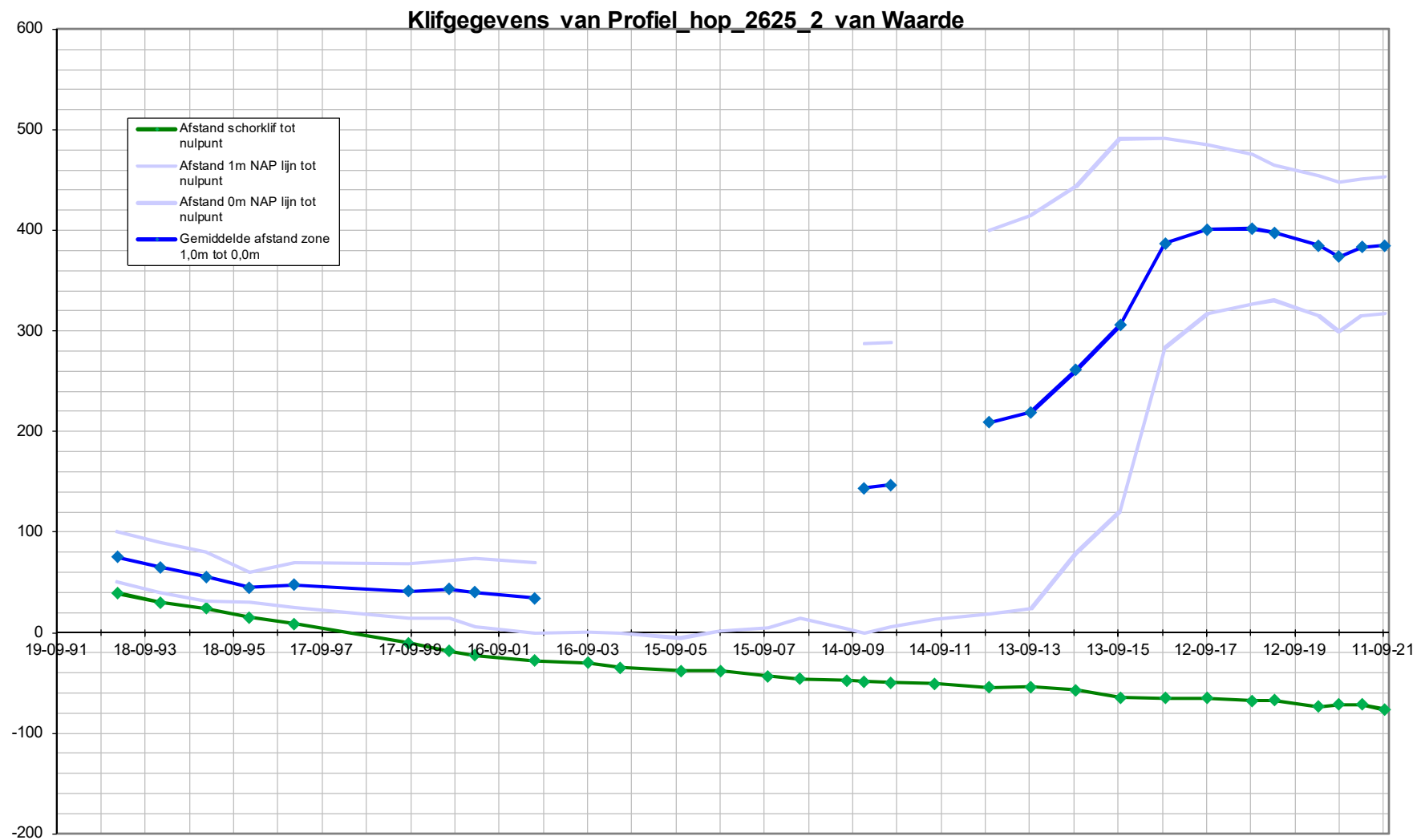
Ministerie van Verkeer en Waterstaat  
Rijkswaterstaat  
Meetadviesdienst Zeeland



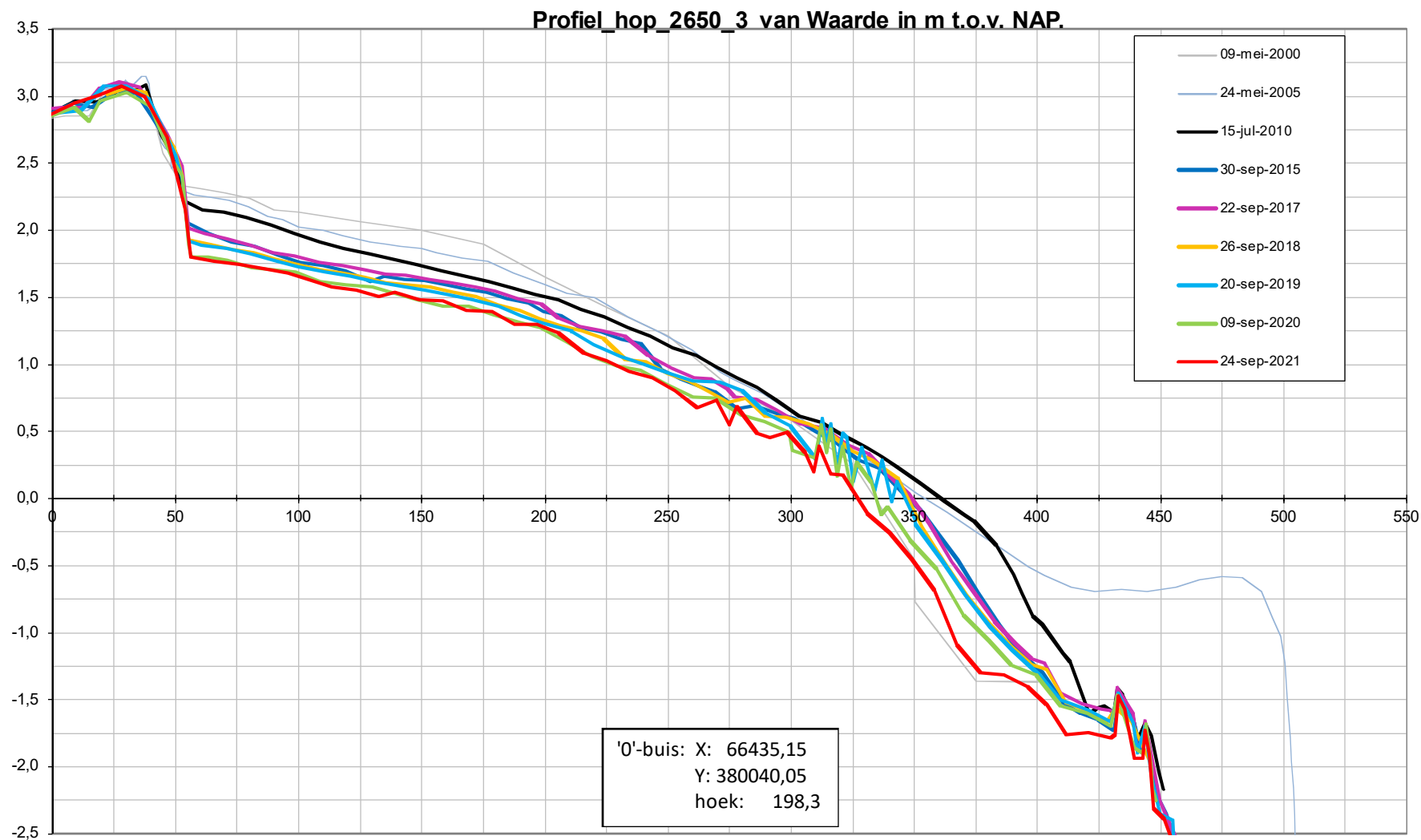


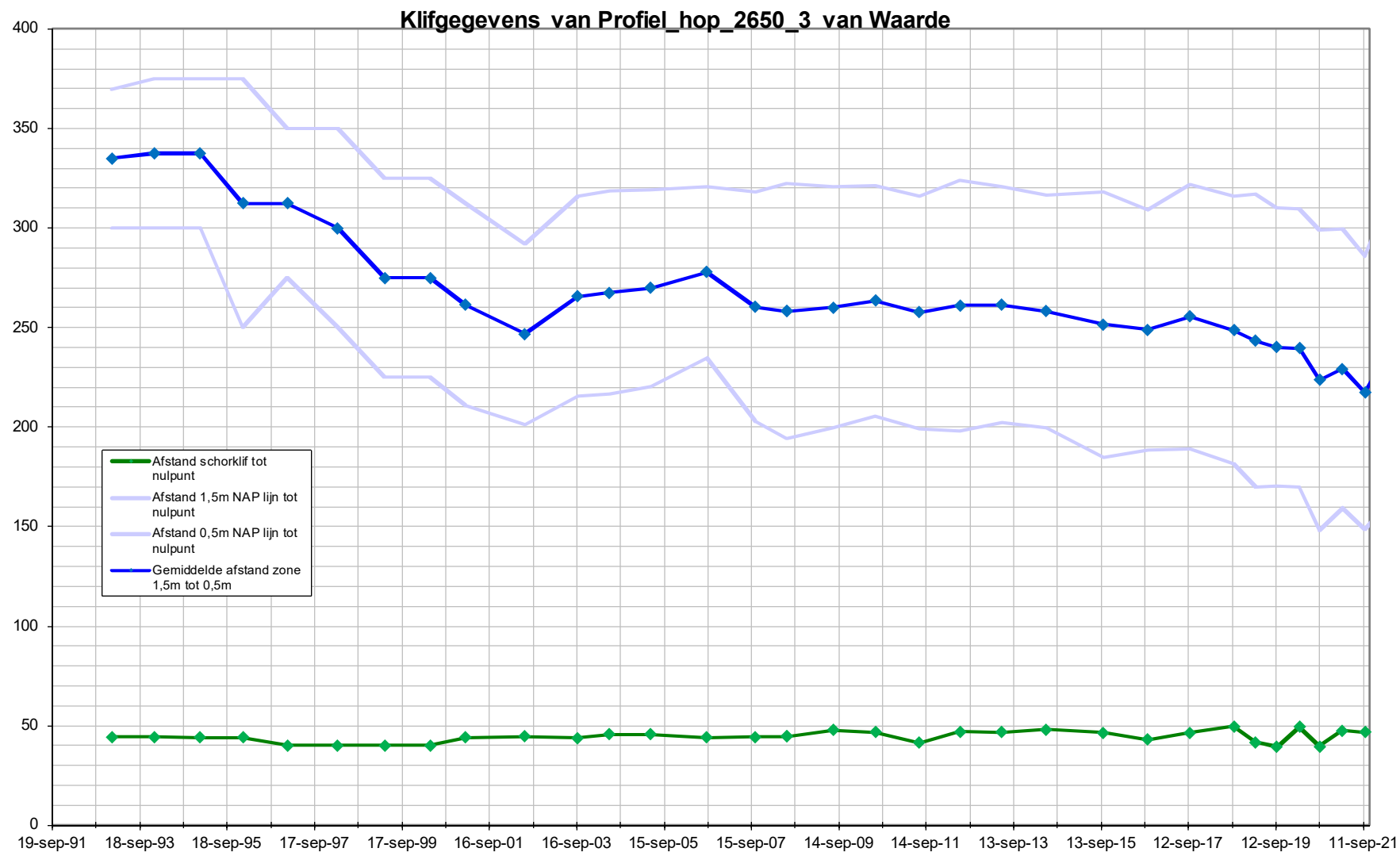
















## Schor-slikraaien

Bath, Appelzak en  
Land van Saeftinge

### Legenda

- Begin en eindpunten
- Schor-Slik raaien

Auteur: R. Jentink  
Datum: 05-4-2012  
Kaartnummer:

Schaal: 1:45.000  
Bron:

0 190 380 760 1.140 1.520 meter



Ministerie van Verkeer en Waterstaat  
Rijkswaterstaat  
Meetadviesdienst Zeeland

